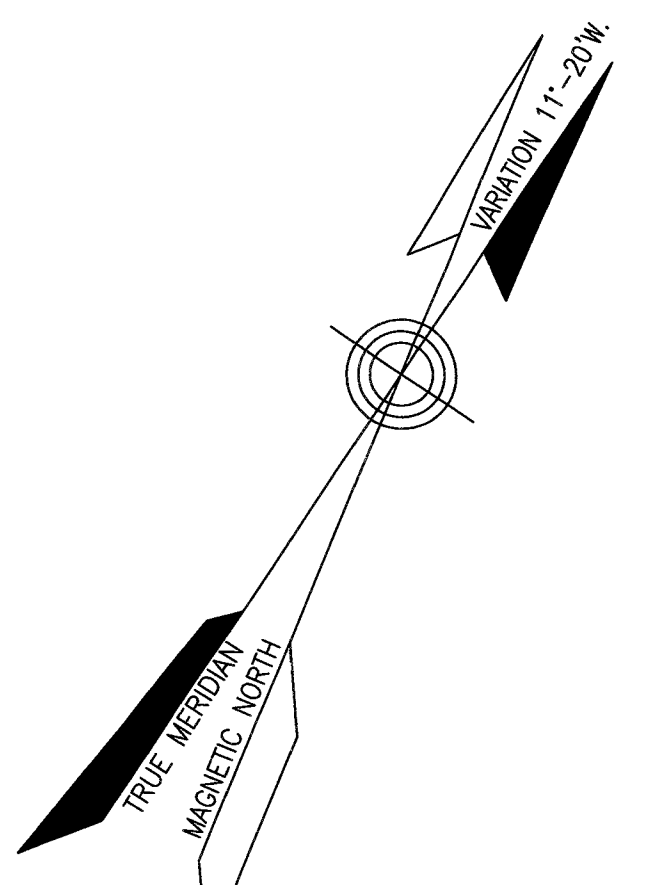
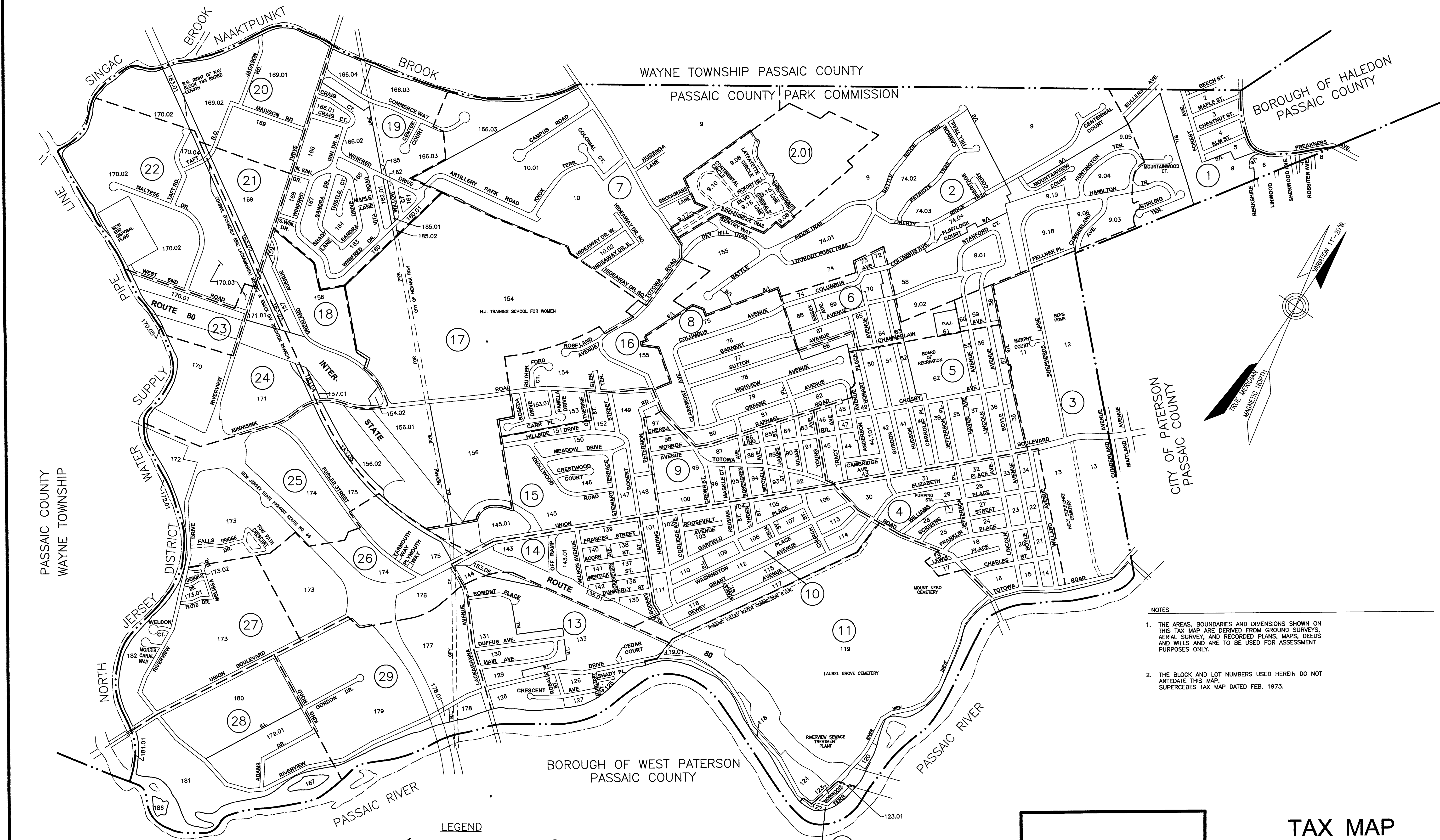


KEY MAP

REVISIONS		
DATE	NAME	NO.
08/01/17	JAMES R. DATZ	24GS03671900



- NOTES
1. THE AREAS, BOUNDARIES AND DIMENSIONS SHOWN ON THIS TAX MAP ARE DERIVED FROM GROUND SURVEYS, AERIAL SURVEY, AND RECORDED PLANS, MAPS, DEEDS AND WILLS AND ARE TO BE USED FOR ASSESSMENT PURPOSES ONLY.
 2. THE BLOCK AND LOT NUMBERS USED HEREIN DO NOT ANTEDATE THIS MAP. SUPERCEDES TAX MAP DATED FEB. 1973.

LEGEND

PLATE NUMBERS	(5)
BLOCK NUMBERS	32
PLATE DIVISIONS	---
ARTIFICIAL BLOCK LIMITS	(12)
BLOCK NUMBERS	(12)
LOT NUMBERS	21


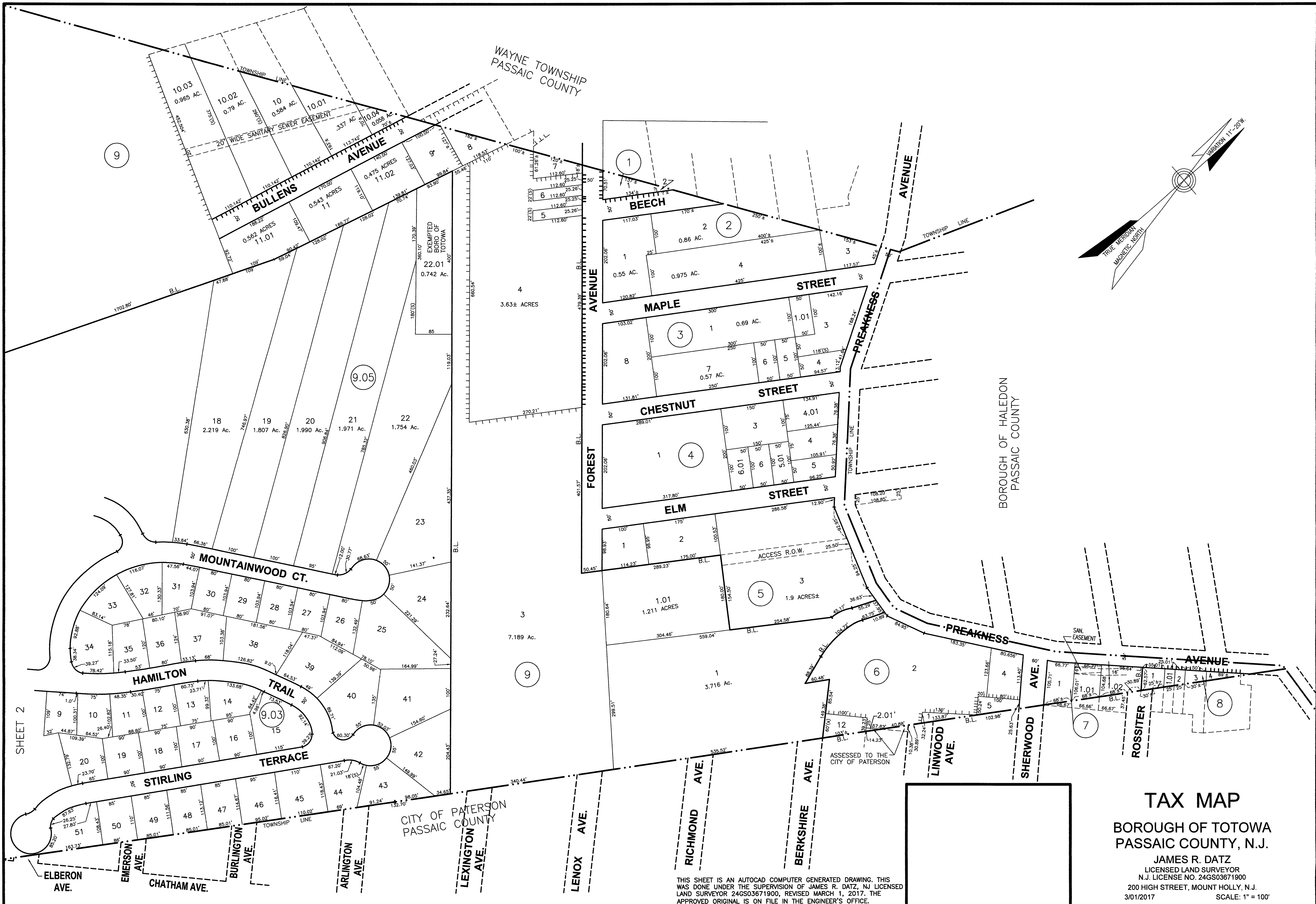
I HEREBY CERTIFY THAT THIS MAP HAS BEEN REVISED UNDER MY IMMEDIATE SUPERVISION AND COMPLIES WITH THE LAWS OF THE STATE OF NEW JERSEY

James R. Datz
 JAMES R. DATZ, LAND SURVEYOR N.J. LIC. #24GS03671900

TAX MAP
 BOROUGH OF TOTOWA
 PASSAIC COUNTY, N.J.

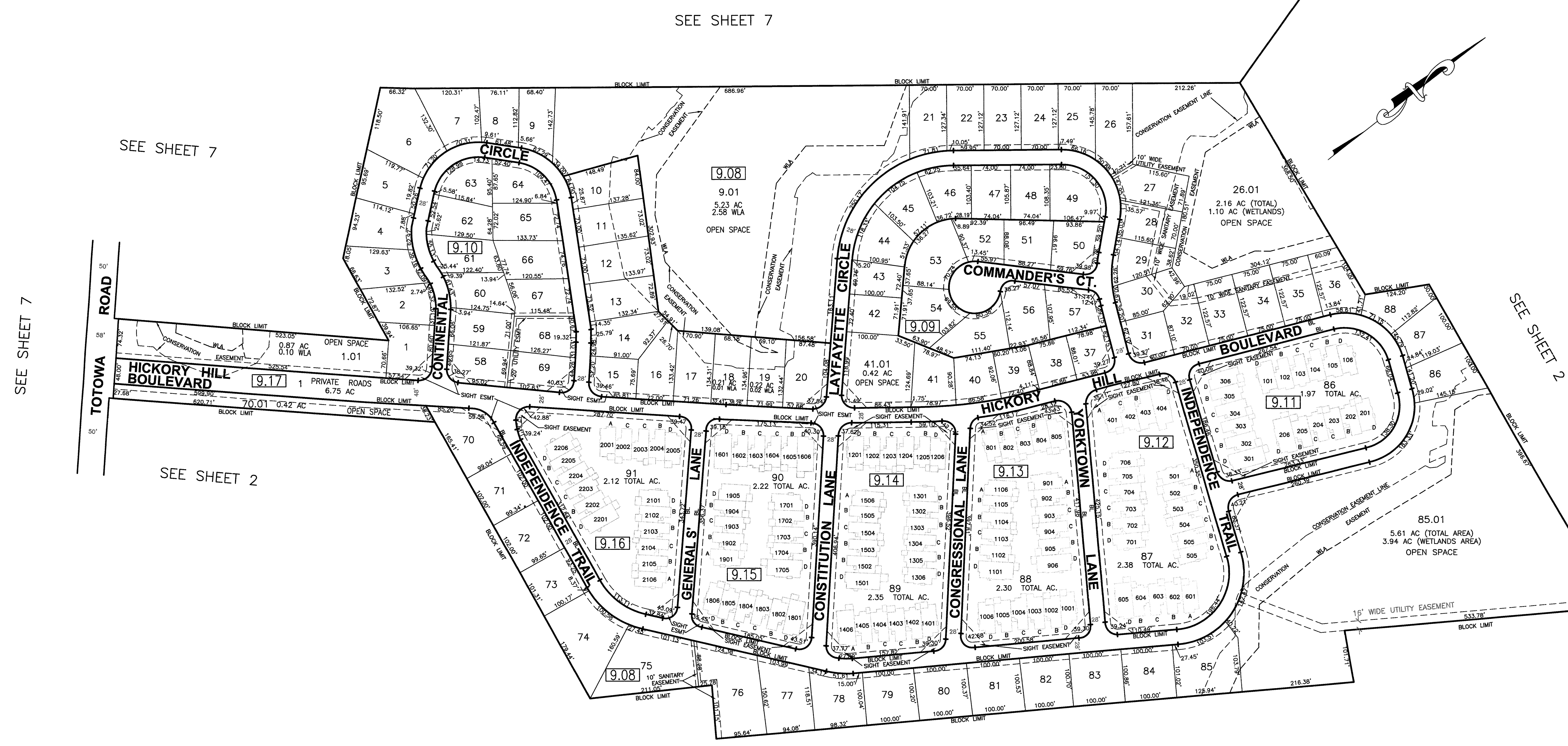
JAMES R. DATZ
 LICENSED LAND SURVEYOR
 N.J. LICENSE NO. 24GS03671900
 200 HIGH STREET, MOUNT HOLLY, N.J.
 3/01/2017 SCALE: 1" = 600'
 "TO SHOW CONDITIONS AS OF AUGUST 13, 2017"

THIS SHEET IS AN AUTOCAD COMPUTER GENERATED DRAWING. THIS WAS DONE UNDER THE SUPERVISION OF JAMES R. DATZ, NJ LICENSED LAND SURVEYOR 24GS03671900, REVISED MARCH 1, 2017. THE APPROVED ORIGINAL IS ON FILE IN THE ENGINEER'S OFFICE.



TAX MAP
 BOROUGH OF TOTOWA
 PASSAIC COUNTY, N.J.
 JAMES R. DATZ
 LICENSED LAND SURVEYOR
 N.J. LICENSE NO. 24GS03671900
 200 HIGH STREET, MOUNT HOLLY, N.J.
 3/01/2017 SCALE: 1" = 100'

THIS SHEET IS AN AUTOCAD COMPUTER GENERATED DRAWING. THIS WAS DONE UNDER THE SUPERVISION OF JAMES R. DATZ, NJ LICENSED LAND SURVEYOR 24GS03671900, REVISED MARCH 1, 2017. THE APPROVED ORIGINAL IS ON FILE IN THE ENGINEER'S OFFICE.



SEE SHEET 7

SEE SHEET 7

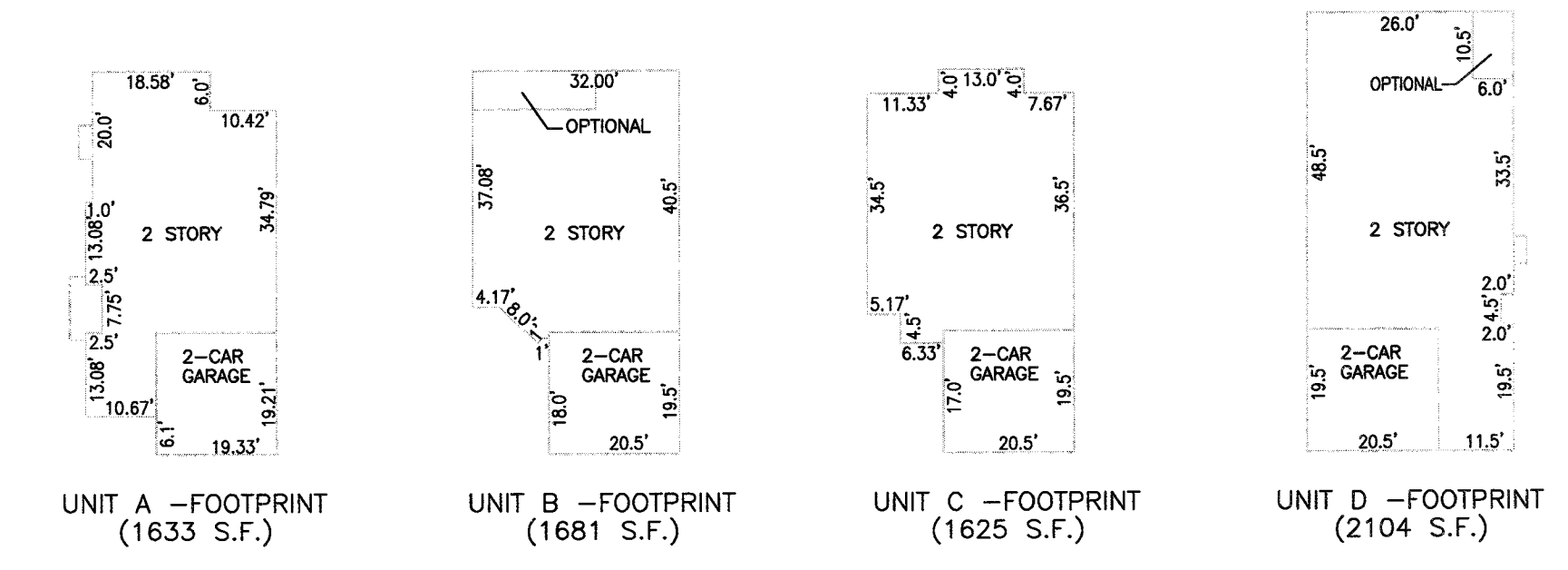
SEE SHEET 2

SEE SHEET 2

NOTE:
 ALL ROADS ARE PRIVATE ROADS. THEY ARE KNOWN AS BLOCK 9.17 LOT 1 AND CONTAIN A TOTAL OF 6.75 ACRES.

THIS SHEET IS AN AUTOCAD COMPUTER GENERATED DRAWING.
 THIS WAS DONE UNDER THE SUPERVISION OF T. RONALD OSELL, P.E. & P.L.S.
 LICENSED LAND SURVEYOR N.J. LICENSE NO. 12812 DATED AUG. 6, 2003.
 THE APPROVED ORIGINAL IS ON FILE IN THE ENGINEER'S OFFICE.

SEE SHEET 2



THIS SHEET IS AN AUTOCAD COMPUTER GENERATED DRAWING. THIS WAS DONE UNDER THE SUPERVISION OF JAMES R. DATZ, NJ LICENSED LAND SURVEYOR 24GS03671900, REVISED MARCH 1, 2017. THE APPROVED ORIGINAL IS ON FILE IN THE ENGINEER'S OFFICE.

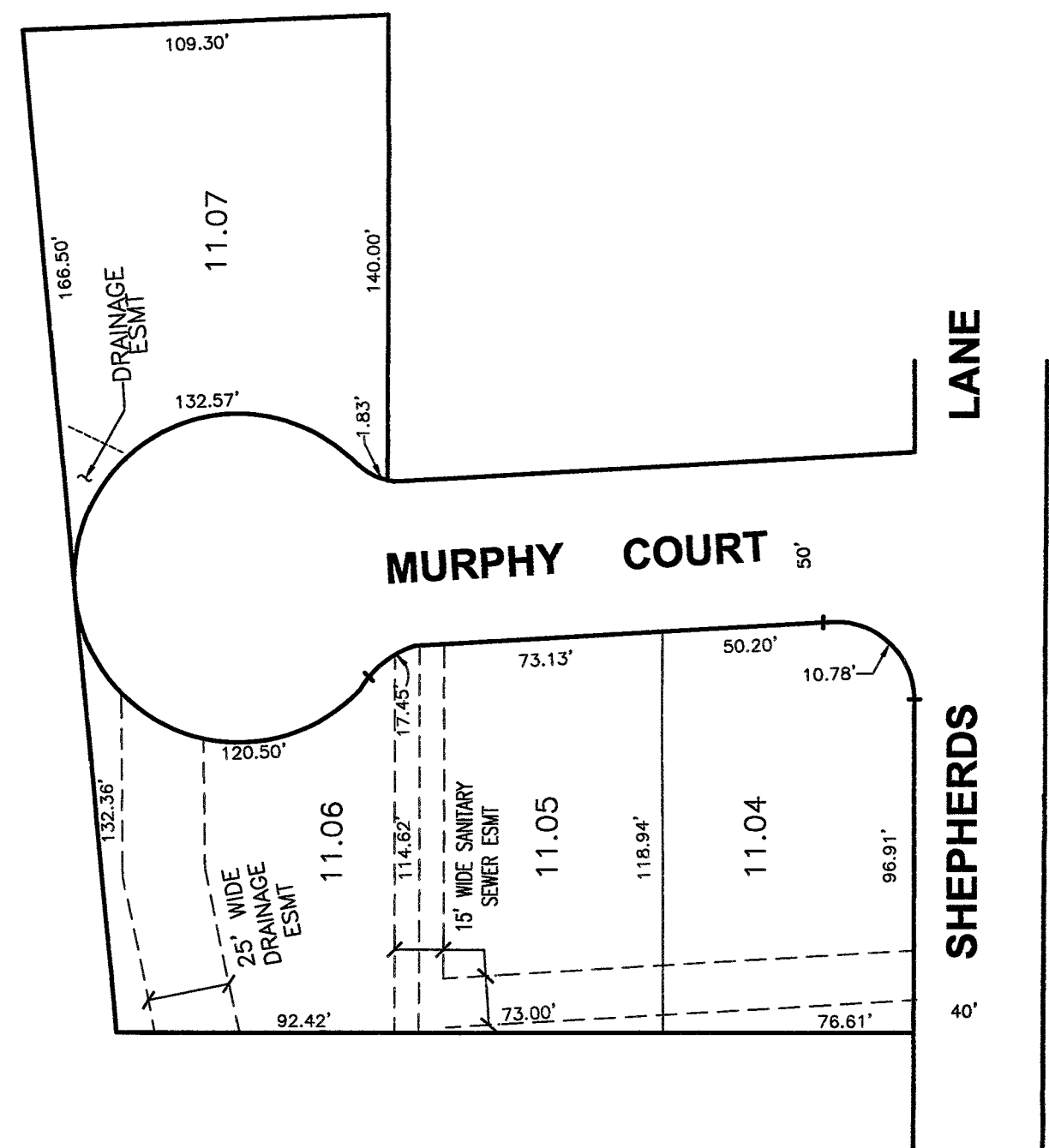
TAX MAP
 BOROUGH OF TOTOWA
 PASSAIC COUNTY, N.J.
 JAMES R. DATZ
 LICENSED LAND SURVEYOR
 N.J. LICENSE NO. 24GS03671900
 200 HIGH STREET, MOUNT HOLLY, N.J.
 3/01/2017 SCALE: 1" = 100'



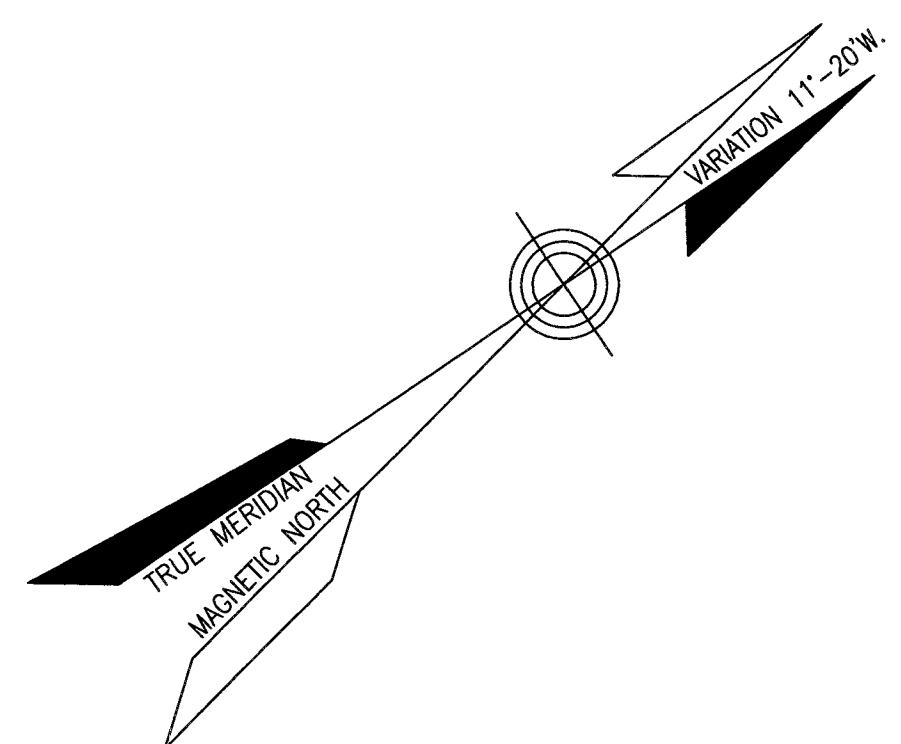
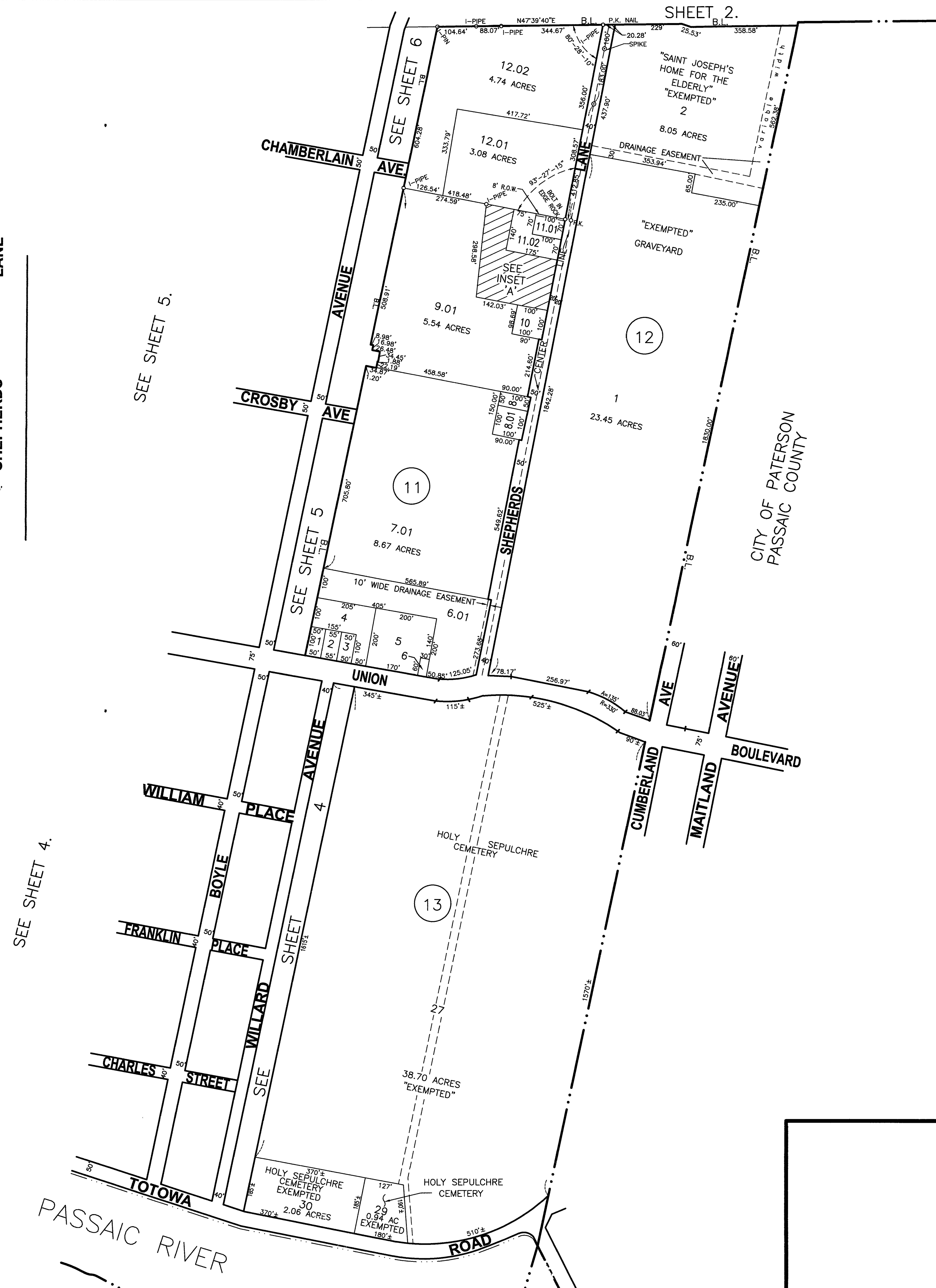
TAX MAP
 BOROUGH OF TOTOWA
 PASSAIC COUNTY, N.J.
 JAMES R. DATZ
 LICENSED LAND SURVEYOR
 N.J. LICENSE NO. 24GS03671900
 200 HIGH STREET, MOUNT HOLLY, N.J.
 3/01/2017 SCALE: 1" = 200'

THIS SHEET IS AN AUTOCAD COMPUTER GENERATED DRAWING. THIS WAS DONE UNDER THE SUPERVISION OF JAMES R. DATZ, NJ LICENSED LAND SURVEYOR 24GS03671900, REVISED MARCH 1, 2017. THE APPROVED ORIGINAL IS ON FILE IN THE ENGINEER'S OFFICE.

3-01-2017


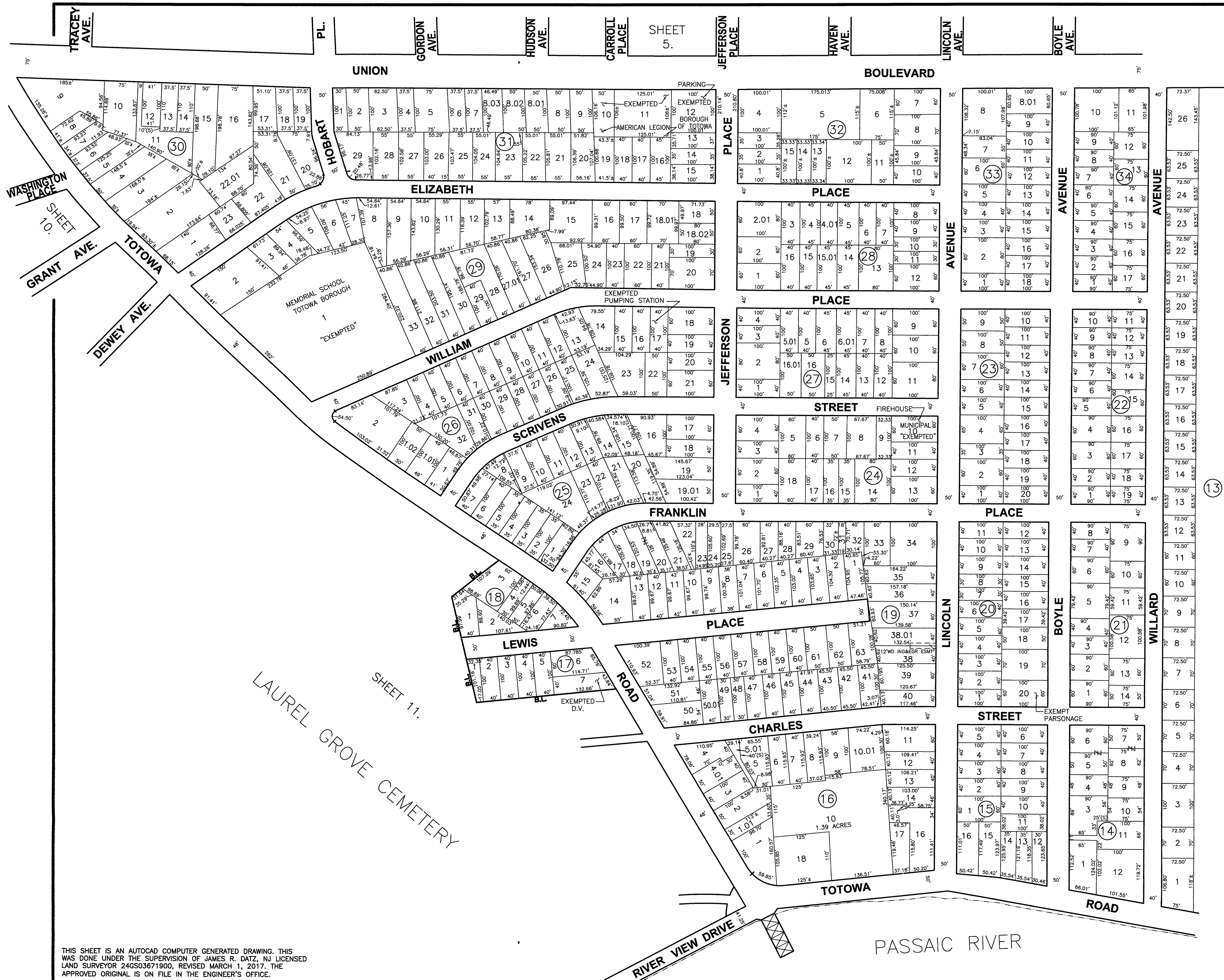


INSET 'A'
SCALE: 1" = 50'



TAX MAP
 BOROUGH OF TOTOWA
 PASSAIC COUNTY, N.J.
 JAMES R. DATZ
 LICENSED LAND SURVEYOR
 N.J. LICENSE NO. 24GS03671900
 200 HIGH STREET, MOUNT HOLLY, N.J.
 3/01/2017 SCALE: 1" = 200'

THIS SHEET IS AN AUTOCAD COMPUTER GENERATED DRAWING. THIS WAS DONE UNDER THE SUPERVISION OF JAMES R. DATZ, NJ LICENSED LAND SURVEYOR 24GS03671900, REVISED MARCH 1, 2017. THE APPROVED ORIGINAL IS ON FILE IN THE ENGINEER'S OFFICE.



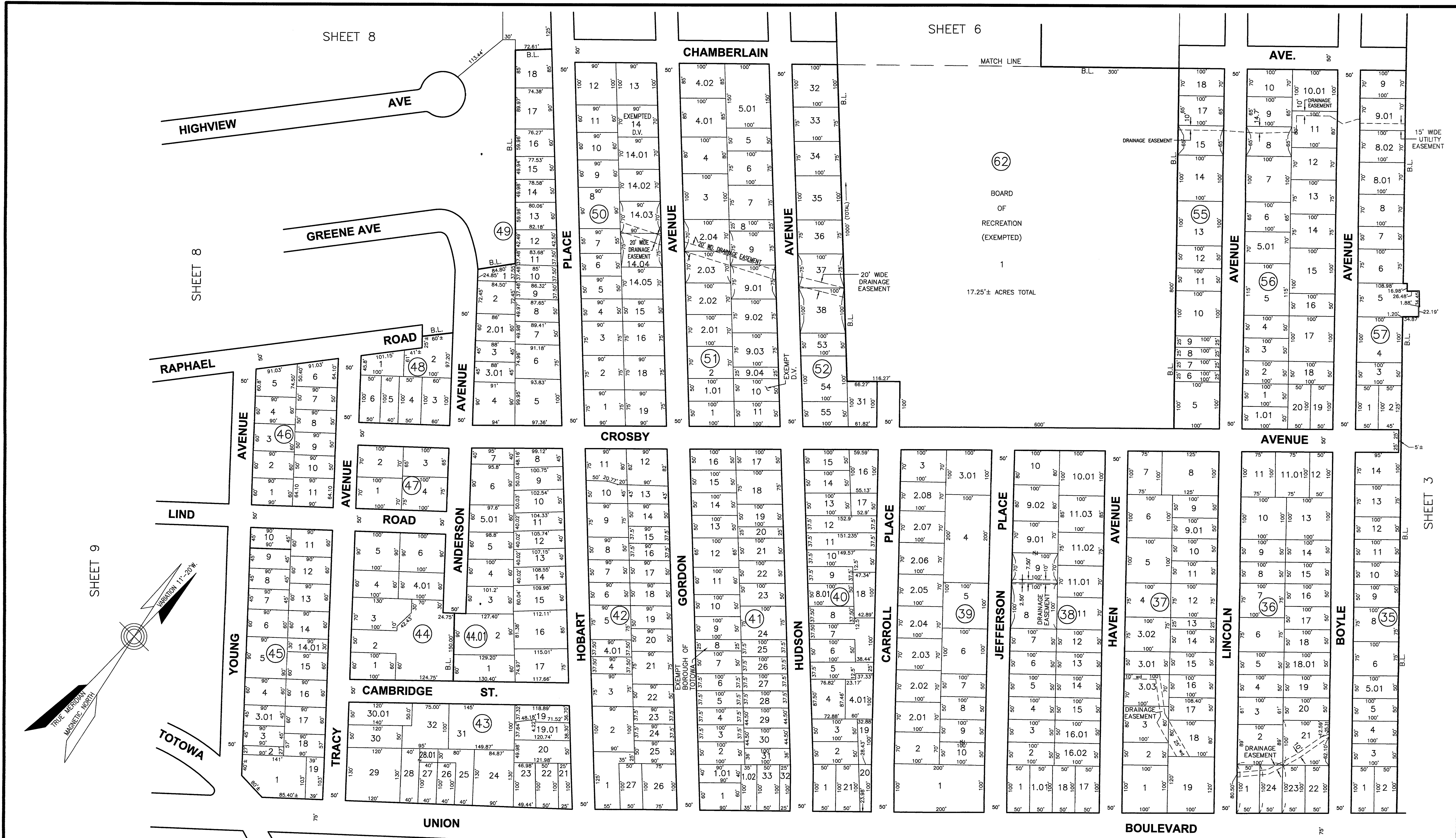
SHEET 3.

TAX MAP

BOROUGH OF TOTOWA
PASSAIC COUNTY, N.J.

JAMES R. DATZ
LICENSED LAND SURVEYOR
N.J. LICENSE NO. 24GS03671900
200 HIGH STREET, MOUNT HOLLY, N.J.
3/01/2017 SCALE: 1" = 100'

THIS SHEET IS AN AUTOCAD COMPUTER GENERATED DRAWING. THIS WAS DONE UNDER THE SUPERVISION OF JAMES R. DATZ, NJ LICENSED LAND SURVEYOR 24GS03671900, REVISED MARCH 1, 2017. THE APPROVED ORIGINAL IS ON FILE IN THE ENGINEER'S OFFICE.



SHEET 8

SHEET 9

SHEET 10

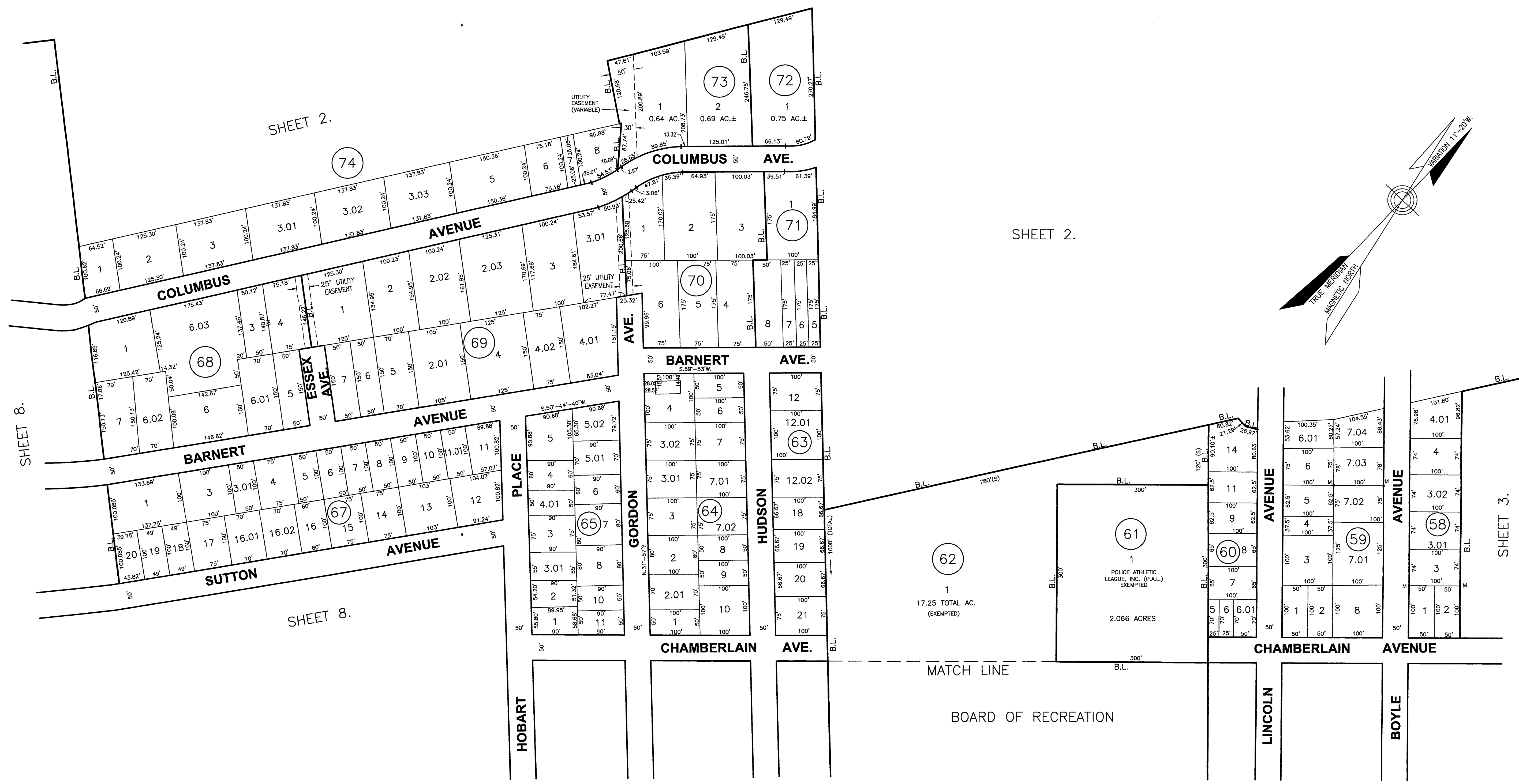
SHEET 4

SHEET 6

SHEET 3

TAX MAP
 BOROUGH OF TOTOWA
 PASSAIC COUNTY, N.J.
 JAMES R. DATZ
 LICENSED LAND SURVEYOR
 N.J. LICENSE NO. 24GS03671900
 200 HIGH STREET, MOUNT HOLLY, N.J.
 3/01/2017 SCALE: 1" = 100'

THIS SHEET IS AN AUTOCAD COMPUTER GENERATED DRAWING. THIS WAS DONE UNDER THE SUPERVISION OF JAMES R. DATZ, NJ LICENSED LAND SURVEYOR 24GS03671900, REVISED MARCH 1, 2017. THE APPROVED ORIGINAL IS ON FILE IN THE ENGINEER'S OFFICE.



SHEET 2.

SHEET 8.

SHEET 2.

SHEET 8.

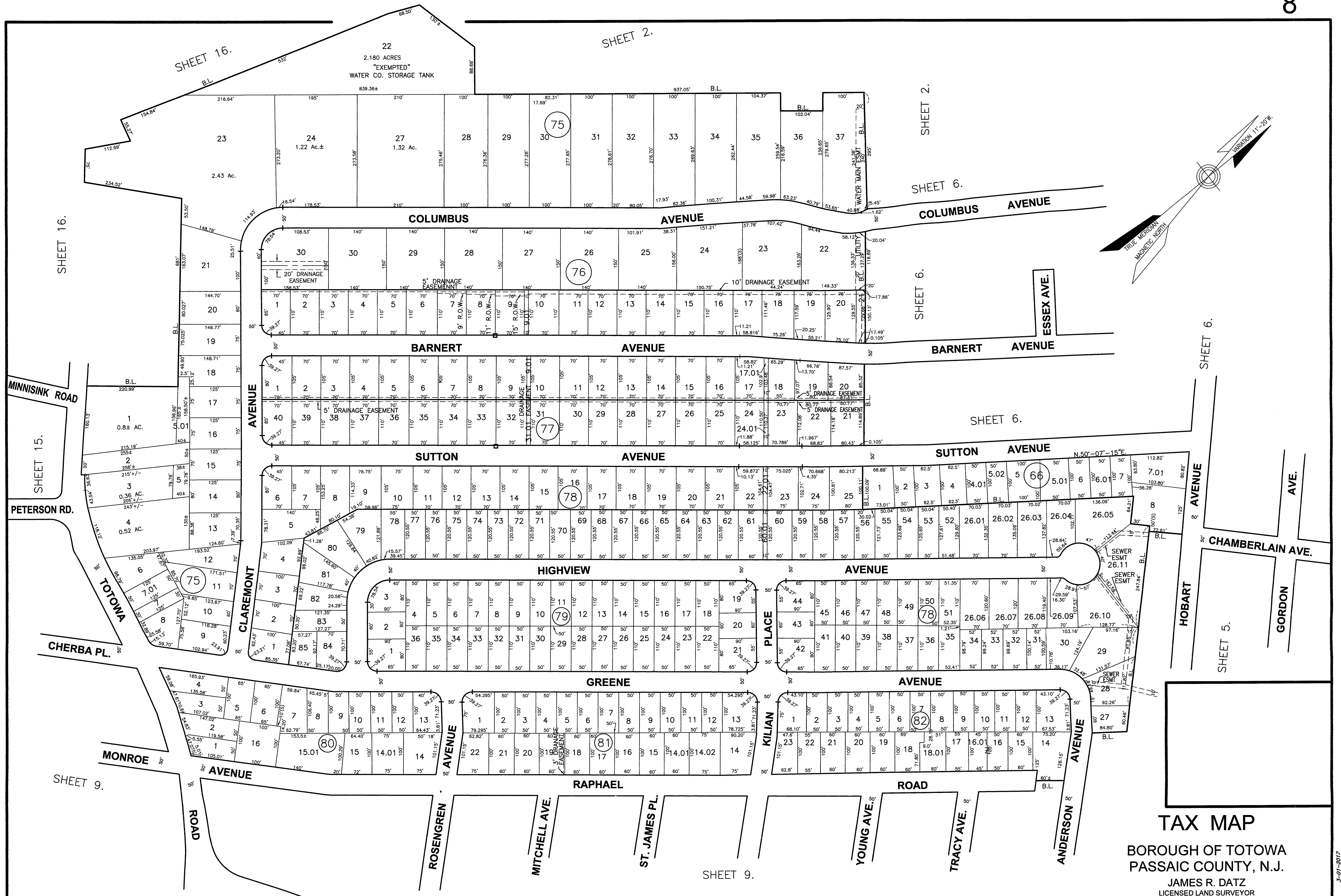
SHEET 5.

SHEET 3.

THIS SHEET IS AN AUTOCAD COMPUTER GENERATED DRAWING. THIS WAS DONE UNDER THE SUPERVISION OF JAMES R. DATZ, NJ LICENSED LAND SURVEYOR 24GS03671900, REVISED MARCH 1, 2017. THE APPROVED ORIGINAL IS ON FILE IN THE ENGINEER'S OFFICE.

TAX MAP
 BOROUGH OF TOTOWA
 PASSAIC COUNTY, N.J.
 JAMES R. DATZ
 LICENSED LAND SURVEYOR
 N.J. LICENSE NO. 24GS03671900
 200 HIGH STREET, MOUNT HOLLY, N.J.
 3/01/2017 SCALE: 1" = 100'

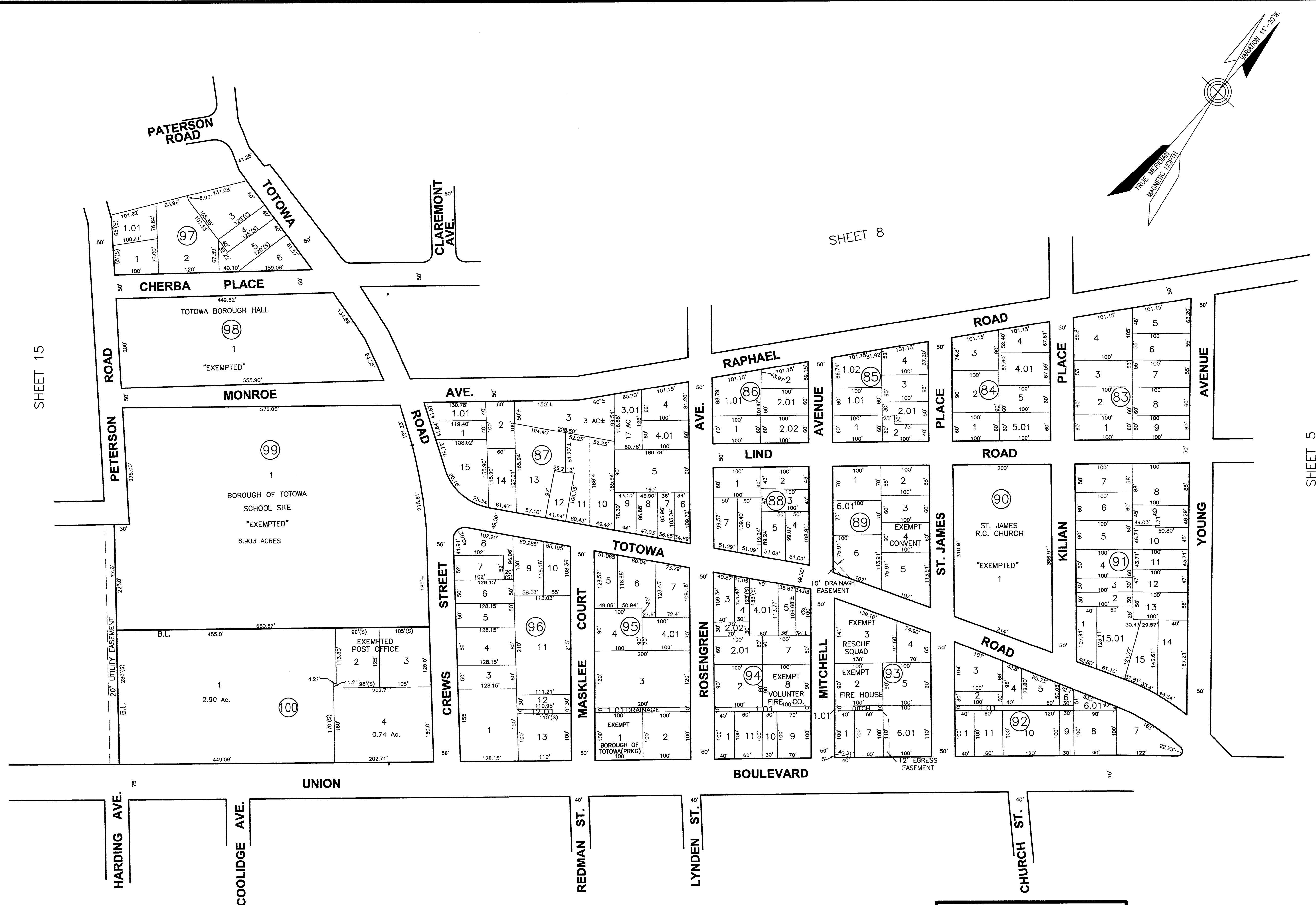
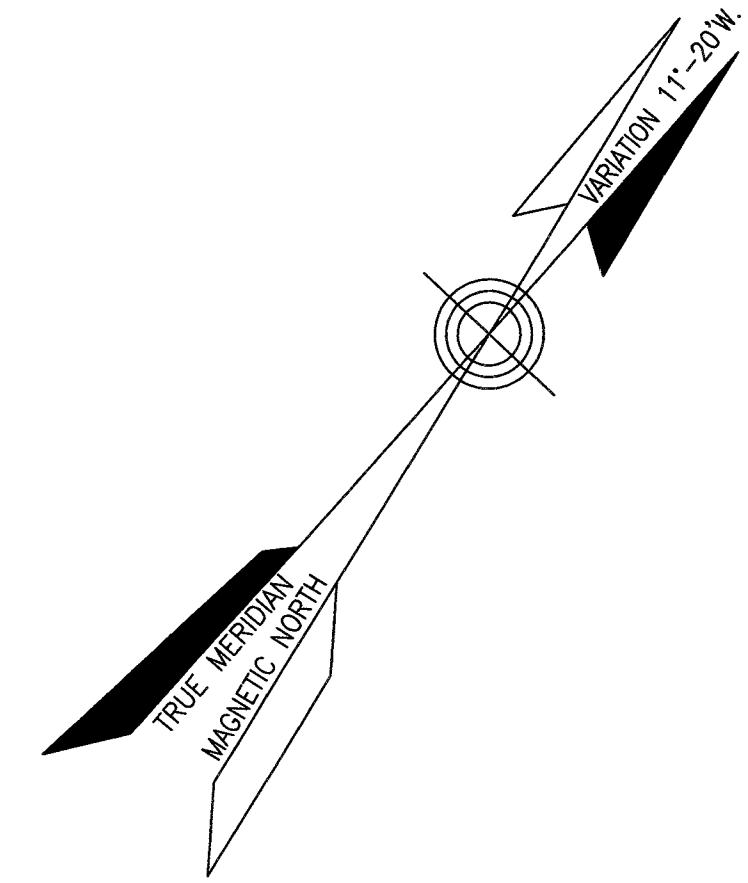
3-01-2017



TAX MAP
 BOROUGH OF TOTOWA
 PASSAIC COUNTY, N.J.

JAMES R. DATZ
 LICENSED LAND SURVEYOR
 N.J. LICENSE NO. 24GS03671900
 200 HIGH STREET, MOUNT HOLLY, N.J.
 3/01/2017 SCALE: 1" = 100'

THIS SHEET IS AN AUTOCAD COMPUTER GENERATED DRAWING. THIS WAS DONE UNDER THE SUPERVISION OF JAMES R. DATZ, NJ LICENSED LAND SURVEYOR 24GS03671900, REVISED MARCH 1, 2017. THE APPROVED ORIGINAL IS ON FILE IN THE ENGINEER'S OFFICE.



SHEET 8

SHEET 15

SHEET 5

SHEET 10

TAX MAP
BOROUGH OF TOTOWA
PASSAIC COUNTY, N.J.
 JAMES R. DATZ
 LICENSED LAND SURVEYOR
 N.J. LICENSE NO. 24GS03671900
 200 HIGH STREET, MOUNT HOLLY, N.J.
 3/01/2017 SCALE: 1" = 100'

THIS SHEET IS AN AUTOCAD COMPUTER GENERATED DRAWING. THIS WAS DONE UNDER THE SUPERVISION OF JAMES R. DATZ, NJ LICENSED LAND SURVEYOR 24GS03671900, REVISED MARCH 1, 2017. THE APPROVED ORIGINAL IS ON FILE IN THE ENGINEER'S OFFICE.

SHEET 15

SHEET 9.

SHEET 5.

TRACY AVE.

YOUNG AVE.

ST. JAMES PL.

MITCHELL AVE.

ROSENGREN AVE.

MASKLEE CT.

CREWS ST.

BOULEVARD

UNION

AVENUE

ROOSEVELT AVENUE

COOLIDGE AVENUE

GARFIELD AVENUE

WASHINGTON AVENUE

GRANT AVENUE

DEWEY AVENUE

PLACE

PLACE

AVENUE

AVENUE

TOTOWA ROAD

ROAD

ELIZABETH PLACE

FRANCES ST.

ACORN ST.

WENTICK ST.

DUNKERLY ST.

STREET

AVENUE

BOGERT STREET

HARDING AVENUE

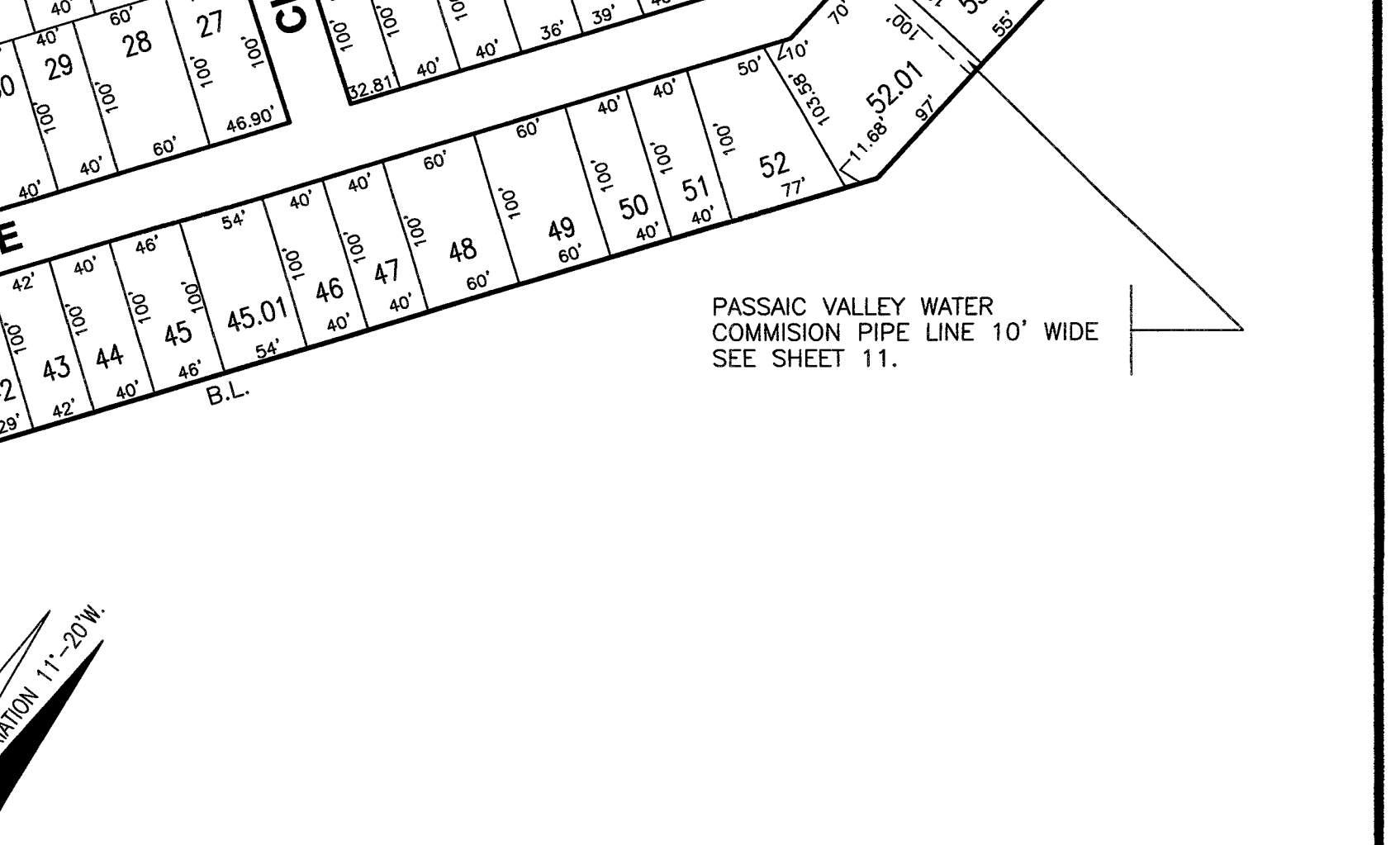
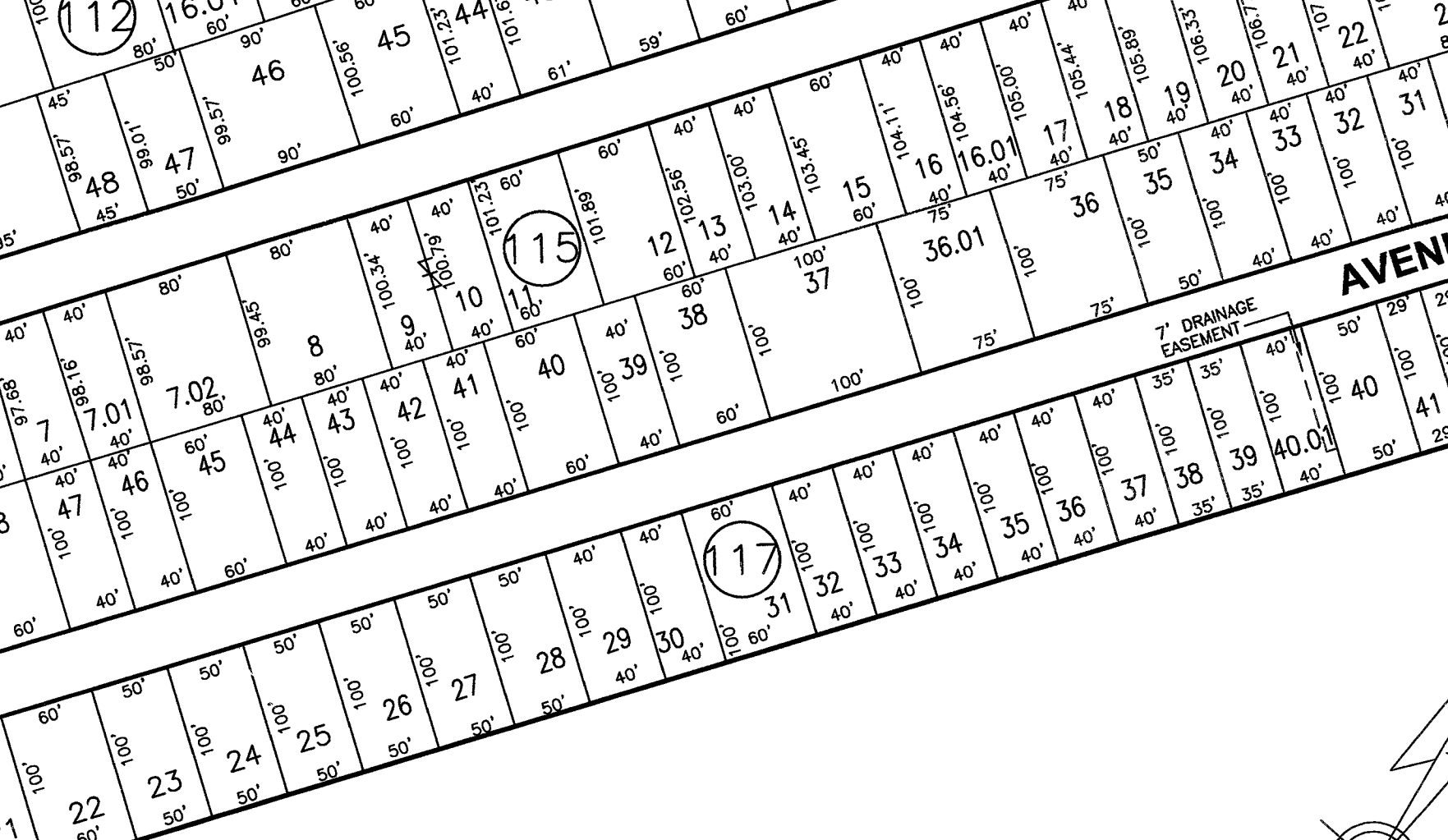
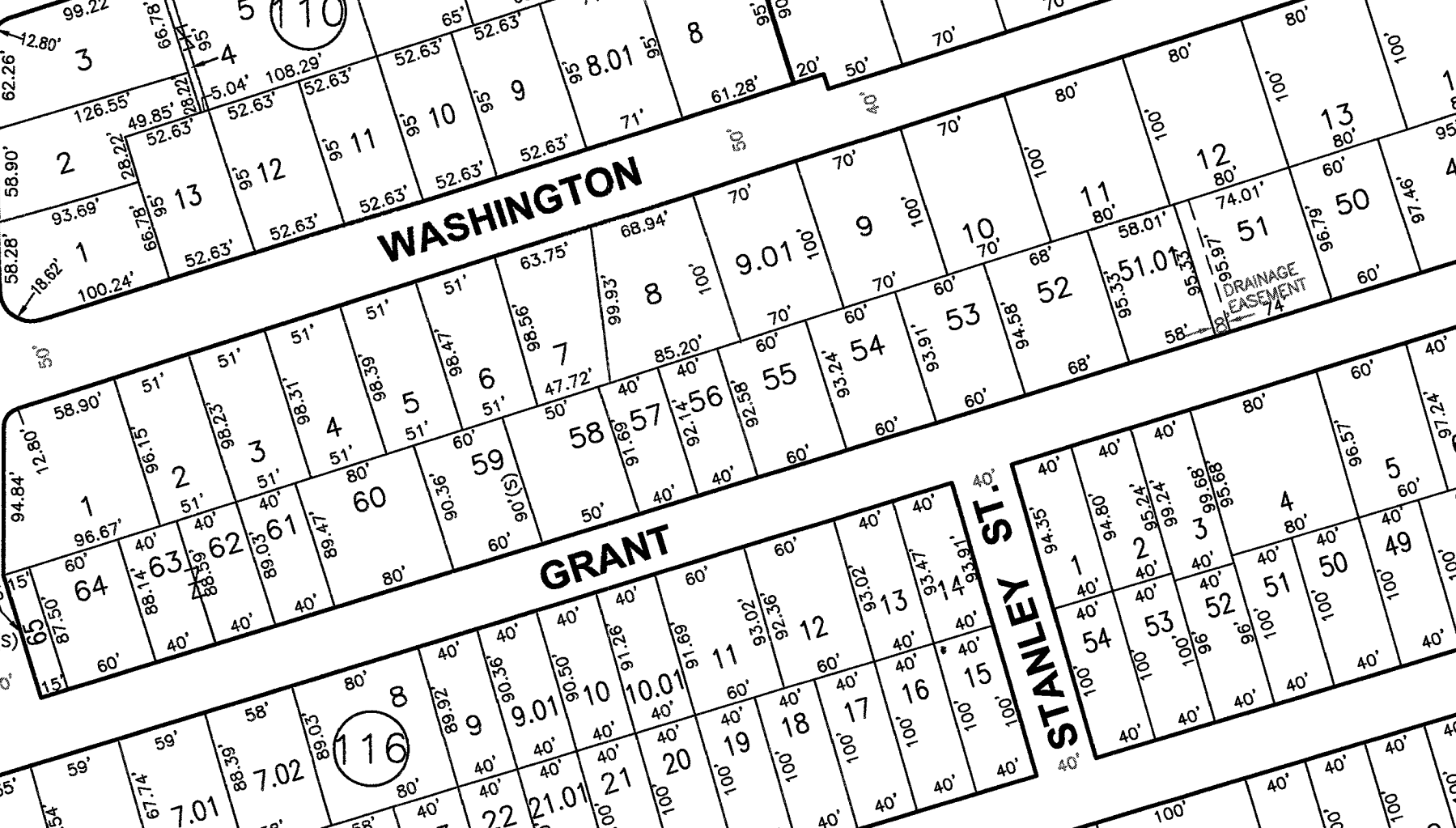
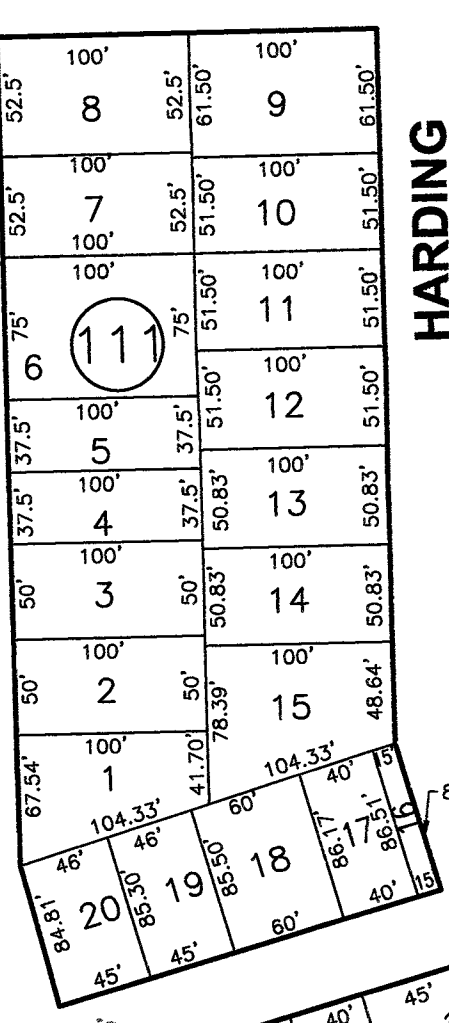
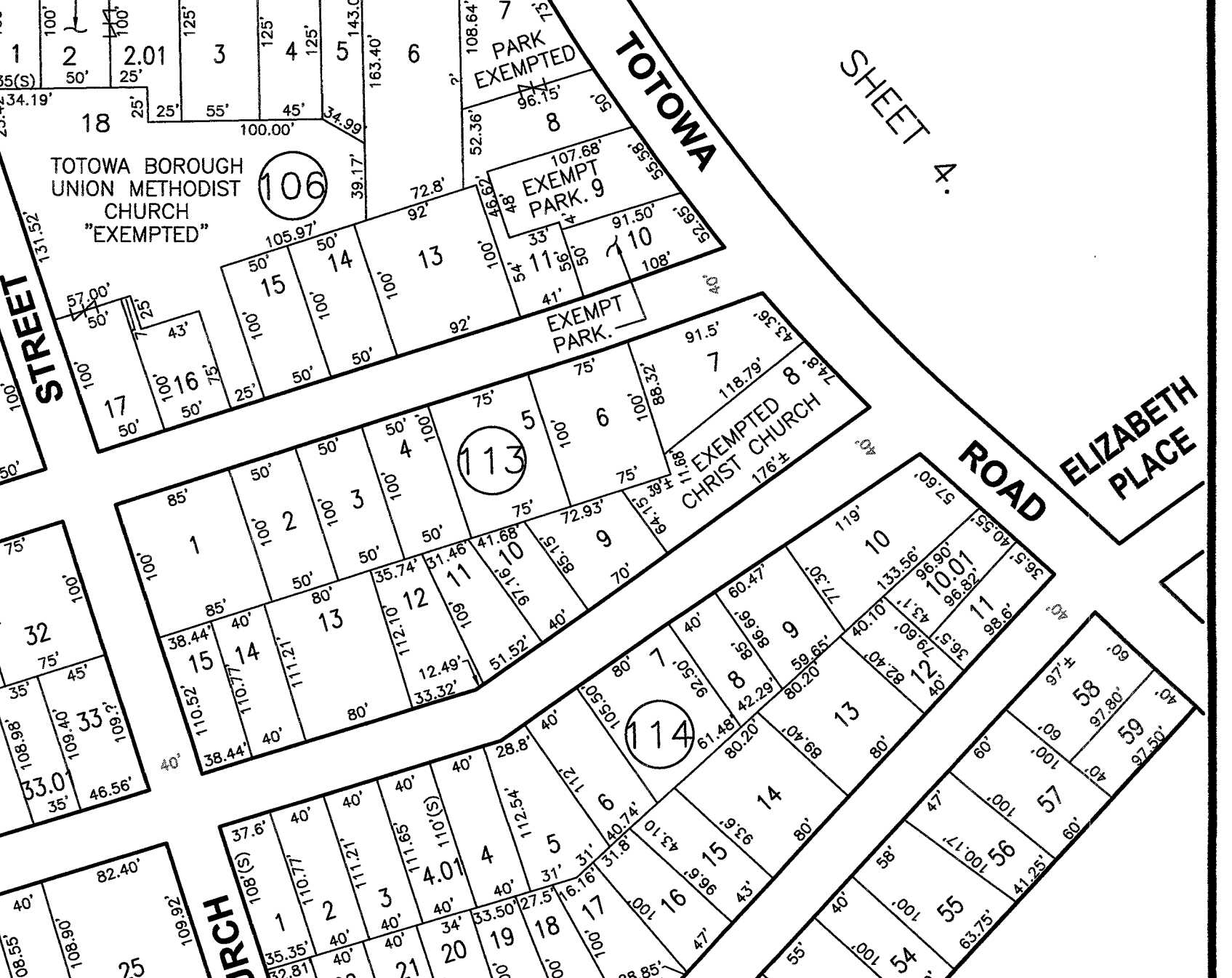
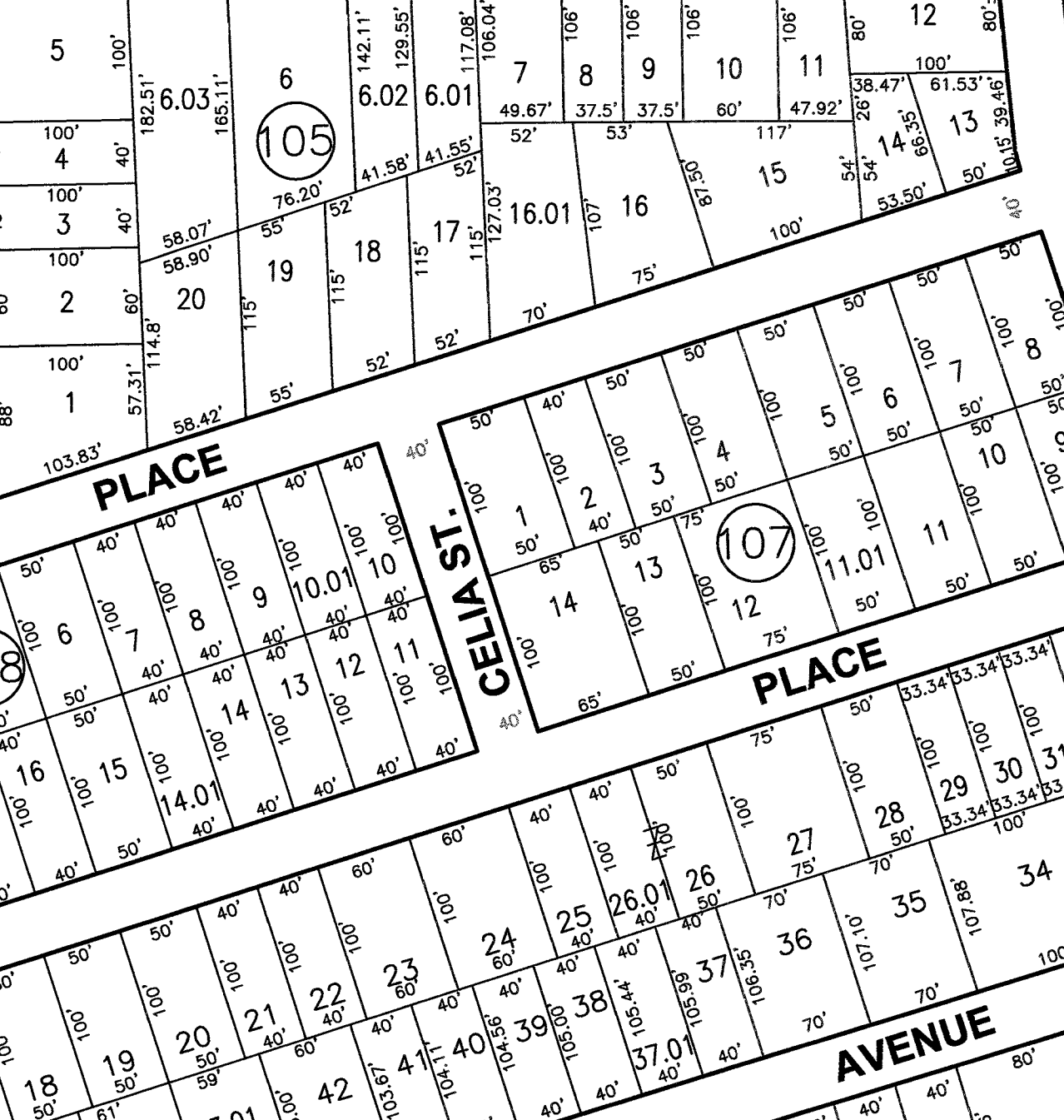
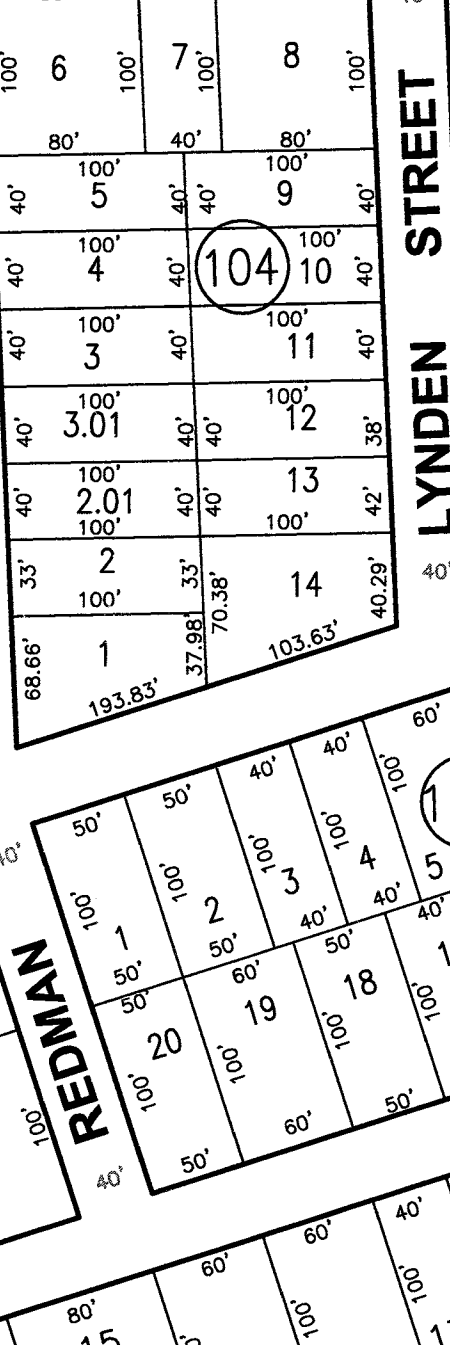
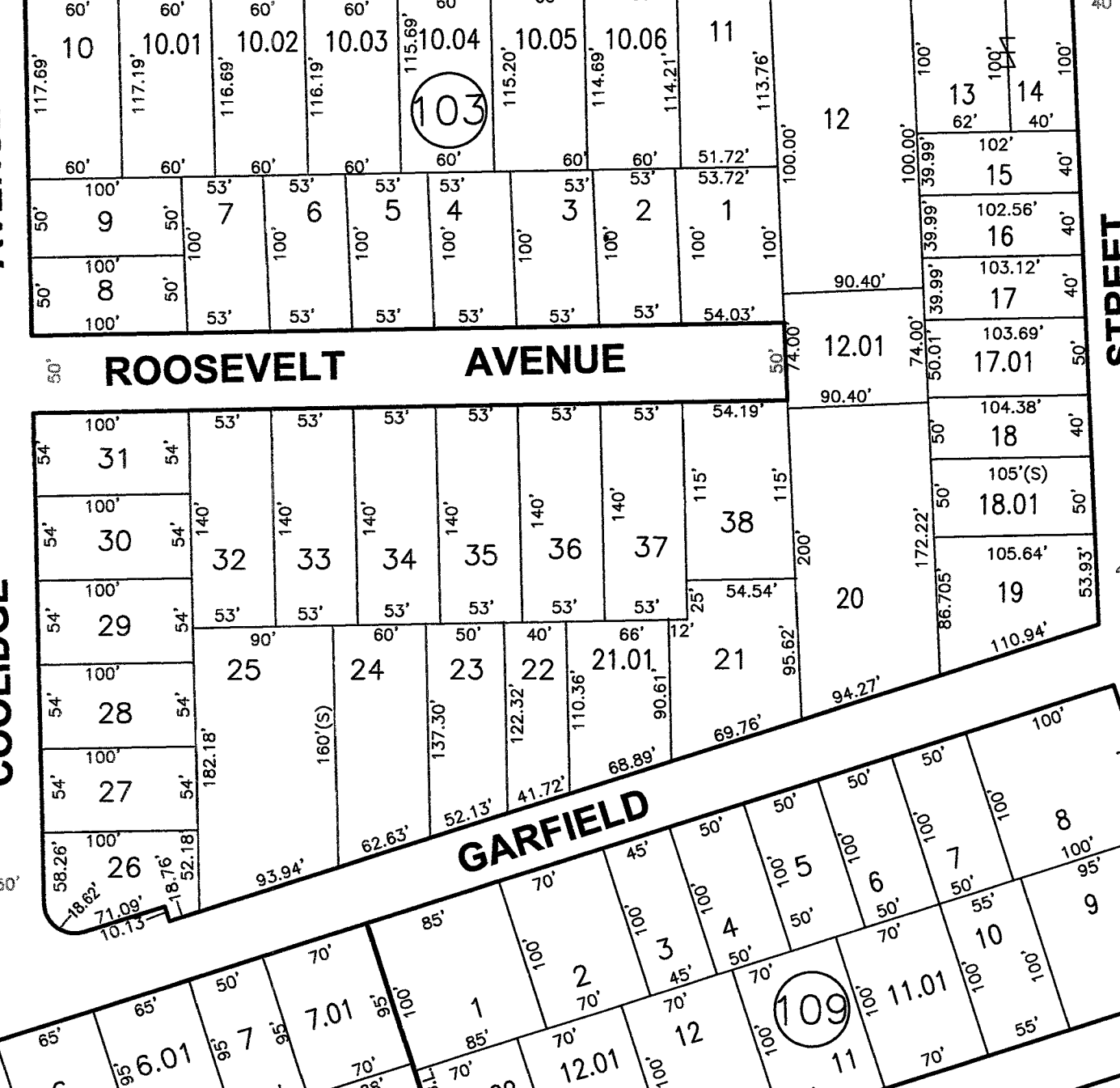
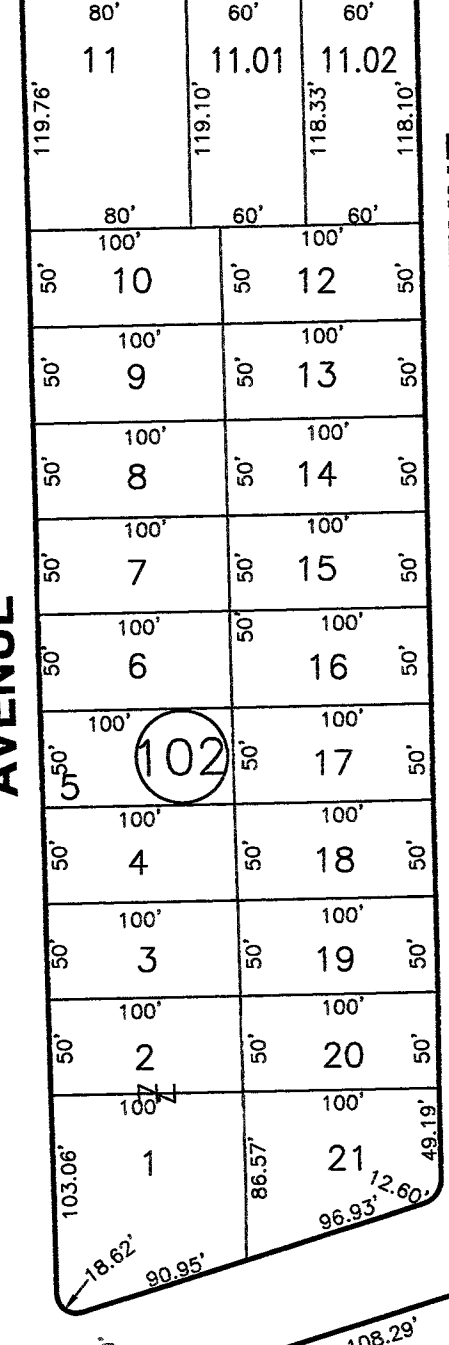
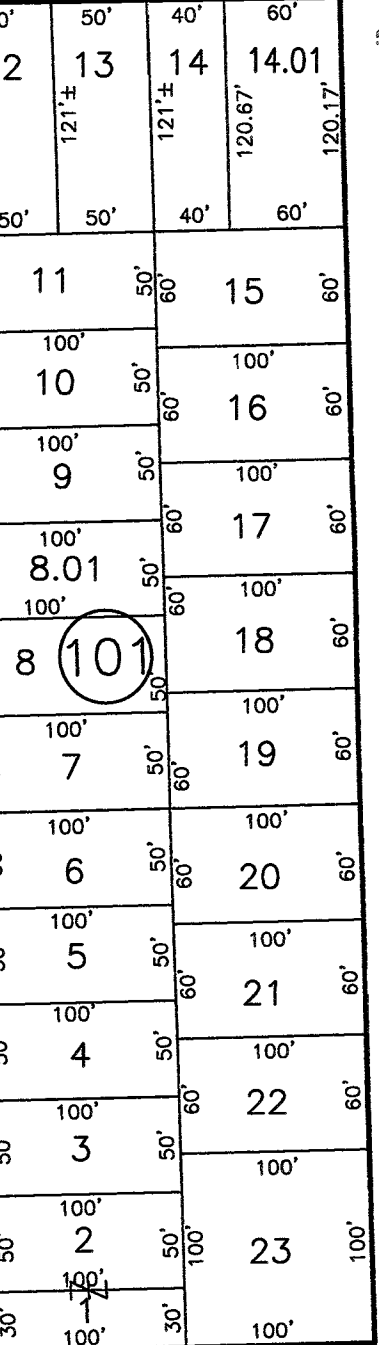
STANLEY ST.

STREET

LYNDEN STREET

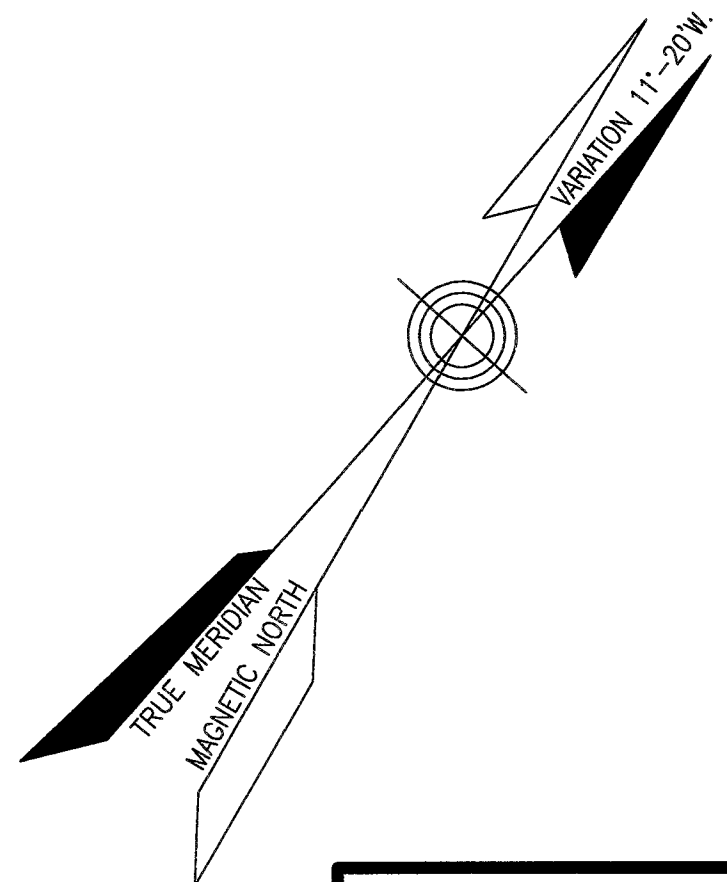
STREET

CHURCH STREET



ROUTE I-80
SHEET 13.

SHEET 11.



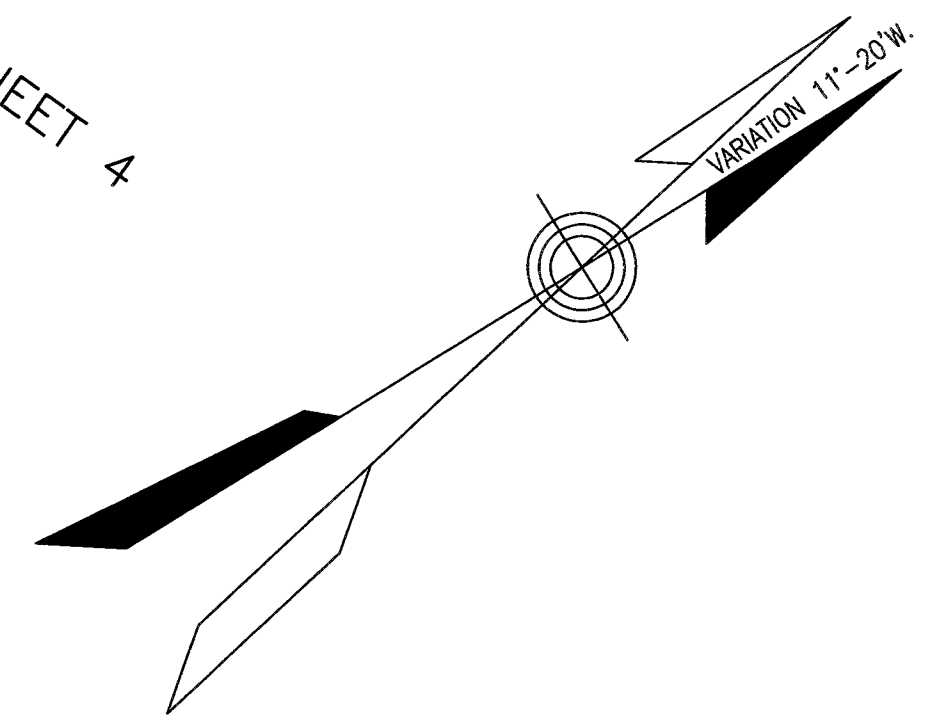
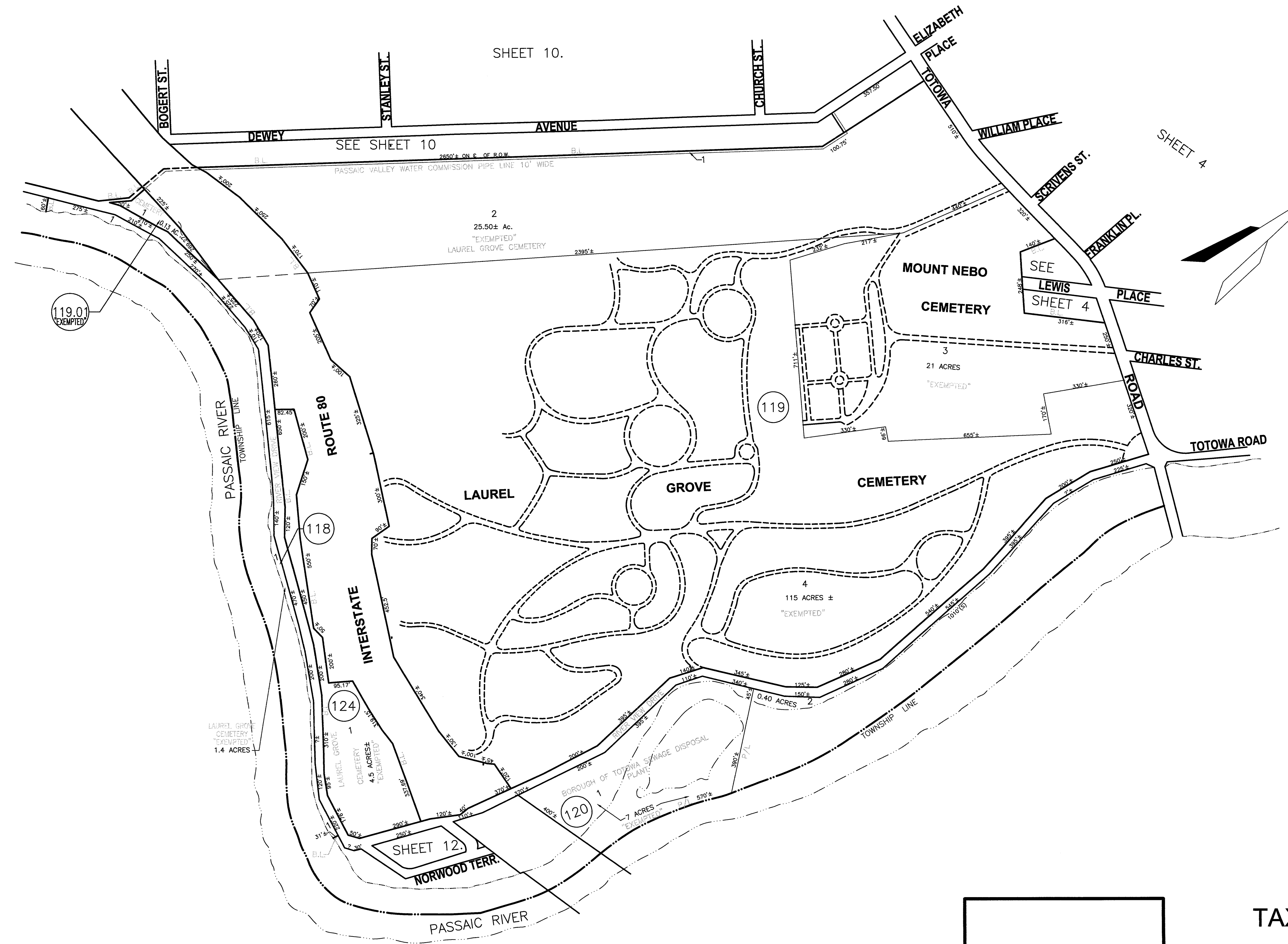
THIS SHEET IS AN AUTOCAD COMPUTER GENERATED DRAWING. THIS WAS DONE UNDER THE SUPERVISION OF JAMES R. DATZ, NJ LICENSED LAND SURVEYOR 24GS03671900, REVISED MARCH 1, 2017. THE APPROVED ORIGINAL IS ON FILE IN THE ENGINEER'S OFFICE.

TAX MAP
BOROUGH OF TOTOWA
PASSAIC COUNTY, N.J.
JAMES R. DATZ
LICENSED LAND SURVEYOR
N.J. LICENSE NO. 24GS03671900
200 HIGH STREET, MOUNT HOLLY, N.J.
3/01/2017 SCALE: 1" = 100'

SHEET 13

SHEET 10.

SHEET 4

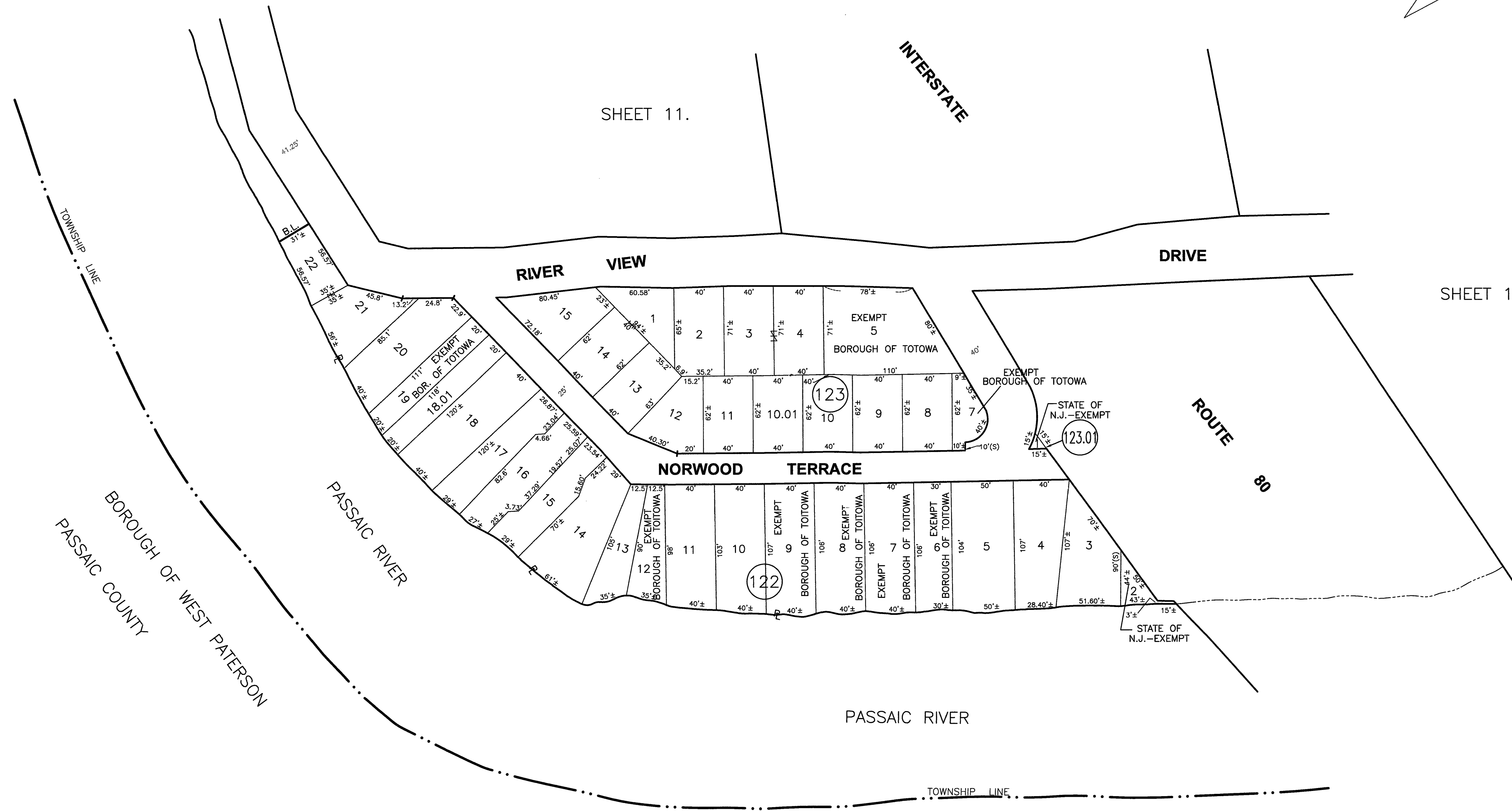
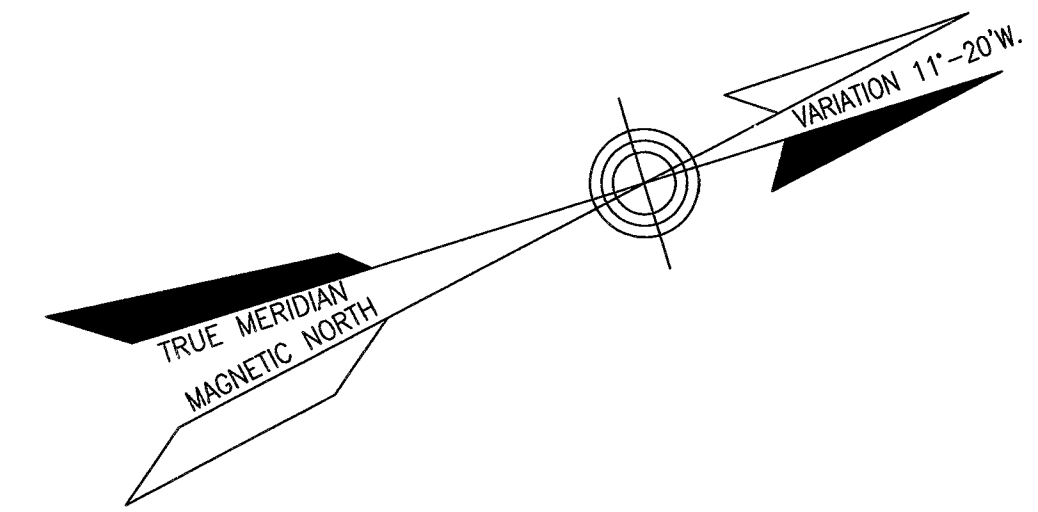


THIS SHEET IS AN AUTOCAD COMPUTER GENERATED DRAWING. THIS WAS DONE UNDER THE SUPERVISION OF JAMES R. DATZ, NJ LICENSED LAND SURVEYOR 24GS03671900, REVISED MARCH 1, 2017. THE APPROVED ORIGINAL IS ON FILE IN THE ENGINEER'S OFFICE.

BOROUGH OF WEST PATERSON
PASSAIC COUNTY

TAX MAP
BOROUGH OF TOTOWA
PASSAIC COUNTY, N.J.
 JAMES R. DATZ
 LICENSED LAND SURVEYOR
 N.J. LICENSE NO. 24GS03671900
 200 HIGH STREET, MOUNT HOLLY, N.J.
 3/01/2017 SCALE: 1" = 200'

3-01-2017

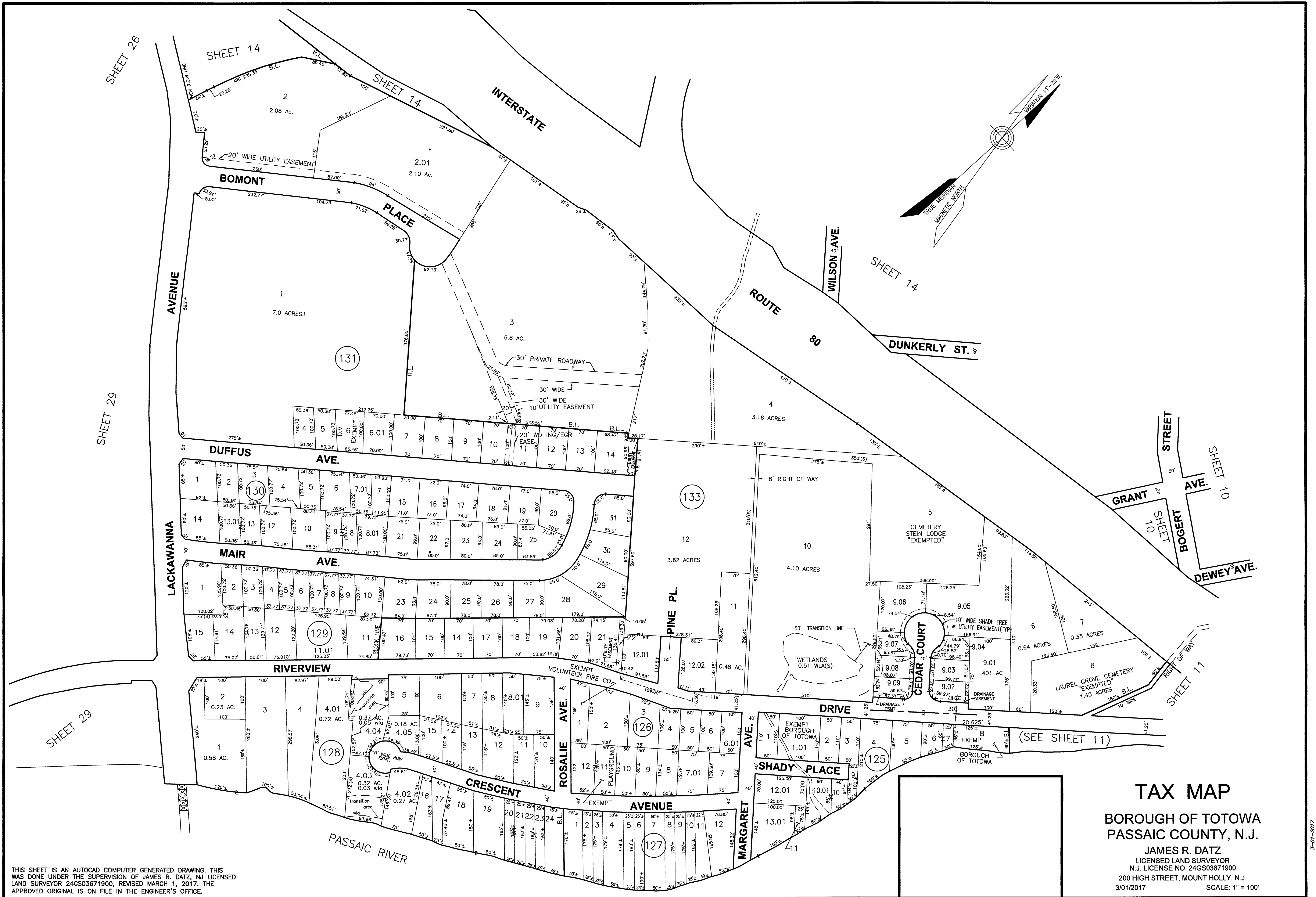


THIS SHEET IS AN AUTOCAD COMPUTER GENERATED DRAWING. THIS WAS DONE UNDER THE SUPERVISION OF JAMES R. DATZ, NJ LICENSED LAND SURVEYOR 24GS03671900, REVISED MARCH 1, 2017. THE APPROVED ORIGINAL IS ON FILE IN THE ENGINEER'S OFFICE.

TAX MAP
BOROUGH OF TOTOWA
PASSAIC COUNTY, N.J.

JAMES R. DATZ
LICENSED LAND SURVEYOR
N.J. LICENSE NO. 24GS03671900
200 HIGH STREET, MOUNT HOLLY, N.J.
3/01/2017 SCALE: 1" = 50'

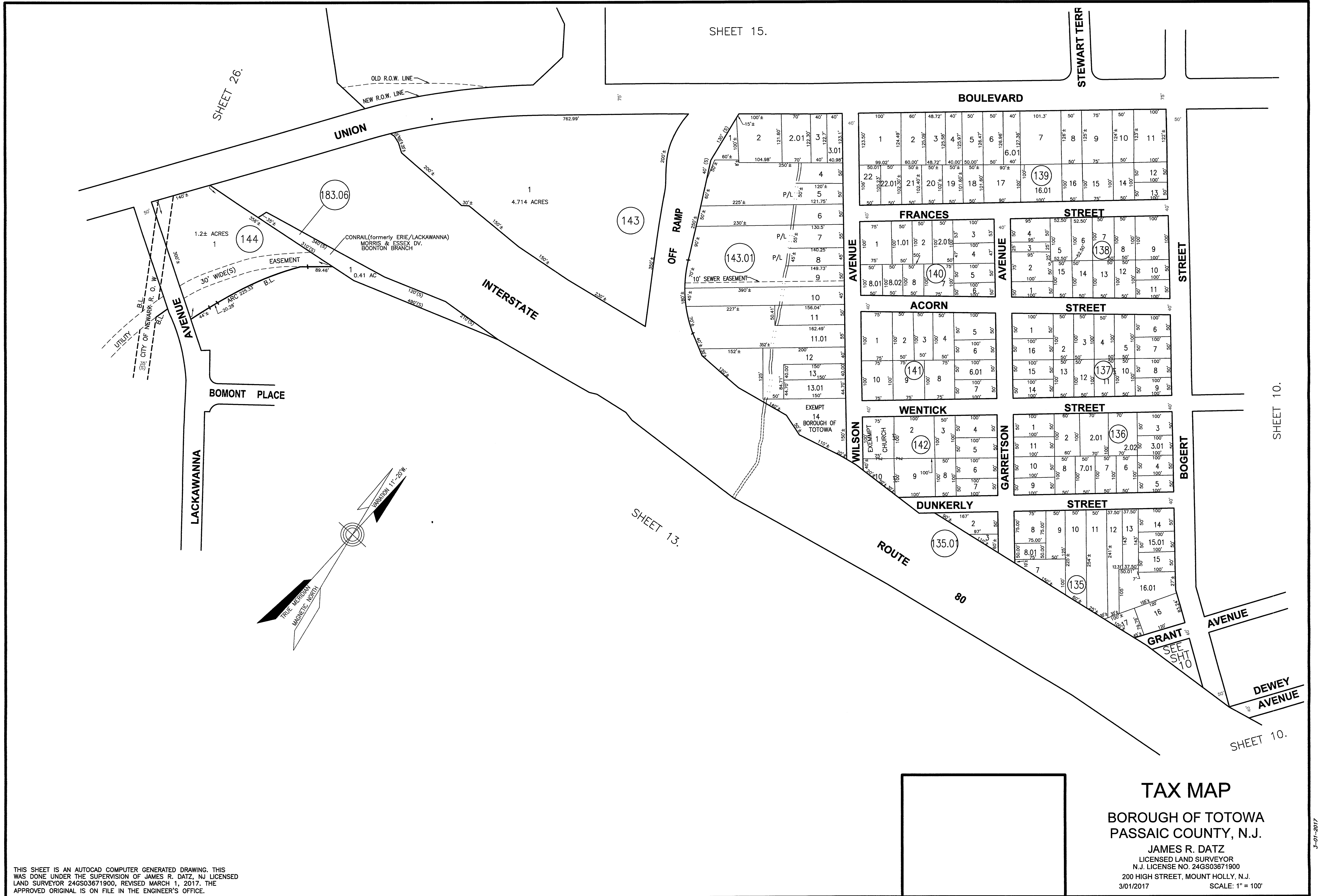
3-01-2017



TAX MAP
 BOROUGH OF TOTOWA
 PASSAIC COUNTY, N.J.
 JAMES R. DATZ
 LICENSED LAND SURVEYOR
 N.J. LICENSE NO. 24GS03671900
 200 HIGH STREET, MOUNT HOLLY, N.J.
 3/01/2017 SCALE: 1" = 100'

THIS SHEET IS AN AUTOCAD COMPUTER GENERATED DRAWING. THIS WAS DONE UNDER THE SUPERVISION OF JAMES R. DATZ, NJ LICENSED LAND SURVEYOR 24GS03671900, REVISED MARCH 1, 2017. THE APPROVED ORIGINAL IS ON FILE IN THE ENGINEER'S OFFICE.

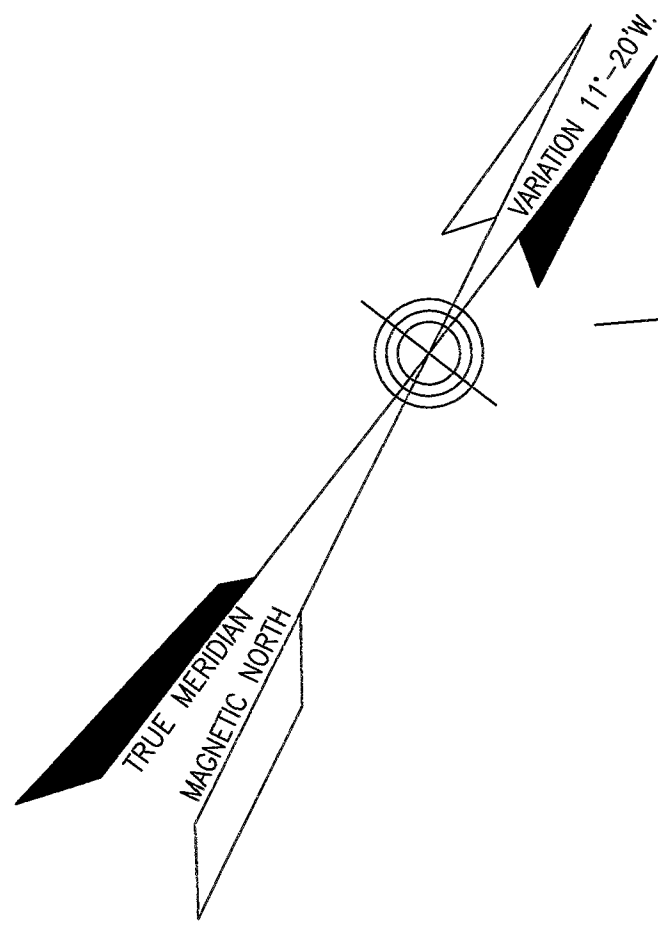
3-01-2017



TAX MAP
 BOROUGH OF TOTOWA
 PASSAIC COUNTY, N.J.
 JAMES R. DATZ
 LICENSED LAND SURVEYOR
 N.J. LICENSE NO. 24GS03671900
 200 HIGH STREET, MOUNT HOLLY, N.J.
 3/01/2017 SCALE: 1" = 100'

THIS SHEET IS AN AUTOCAD COMPUTER GENERATED DRAWING. THIS WAS DONE UNDER THE SUPERVISION OF JAMES R. DATZ, NJ LICENSED LAND SURVEYOR 24GS03671900, REVISED MARCH 1, 2017. THE APPROVED ORIGINAL IS ON FILE IN THE ENGINEER'S OFFICE.

3-01-2017

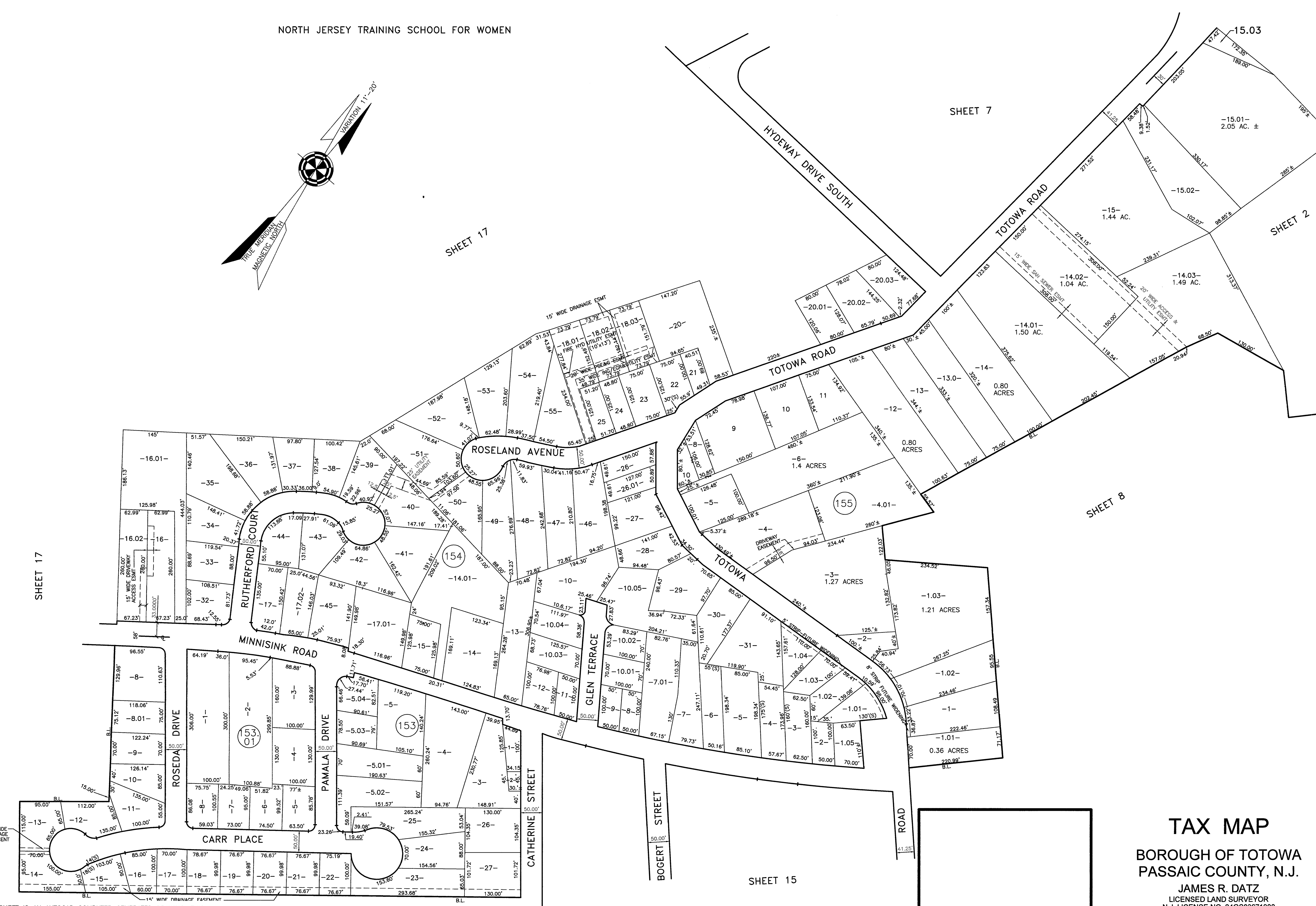



TAX MAP
 BOROUGH OF TOTOWA
 PASSAIC COUNTY, N.J.
 JAMES R. DATZ
 LICENSED LAND SURVEYOR
 N.J. LICENSE NO. 24GS03671900
 200 HIGH STREET, MOUNT HOLLY, N.J.
 3/01/2017 SCALE: 1" = 100'

THIS SHEET IS AN AUTOCAD COMPUTER GENERATED DRAWING. THIS WAS DONE UNDER THE SUPERVISION OF JAMES R. DATZ, NJ LICENSED LAND SURVEYOR 24GS03671900, REVISED MARCH 1, 2017. THE APPROVED ORIGINAL IS ON FILE IN THE ENGINEER'S OFFICE.

3-01-2017

NORTH JERSEY TRAINING SCHOOL FOR WOMEN



SHEET 17

SHEET 17

SHEET 7

SHEET 2

SHEET 8

SHEET 15

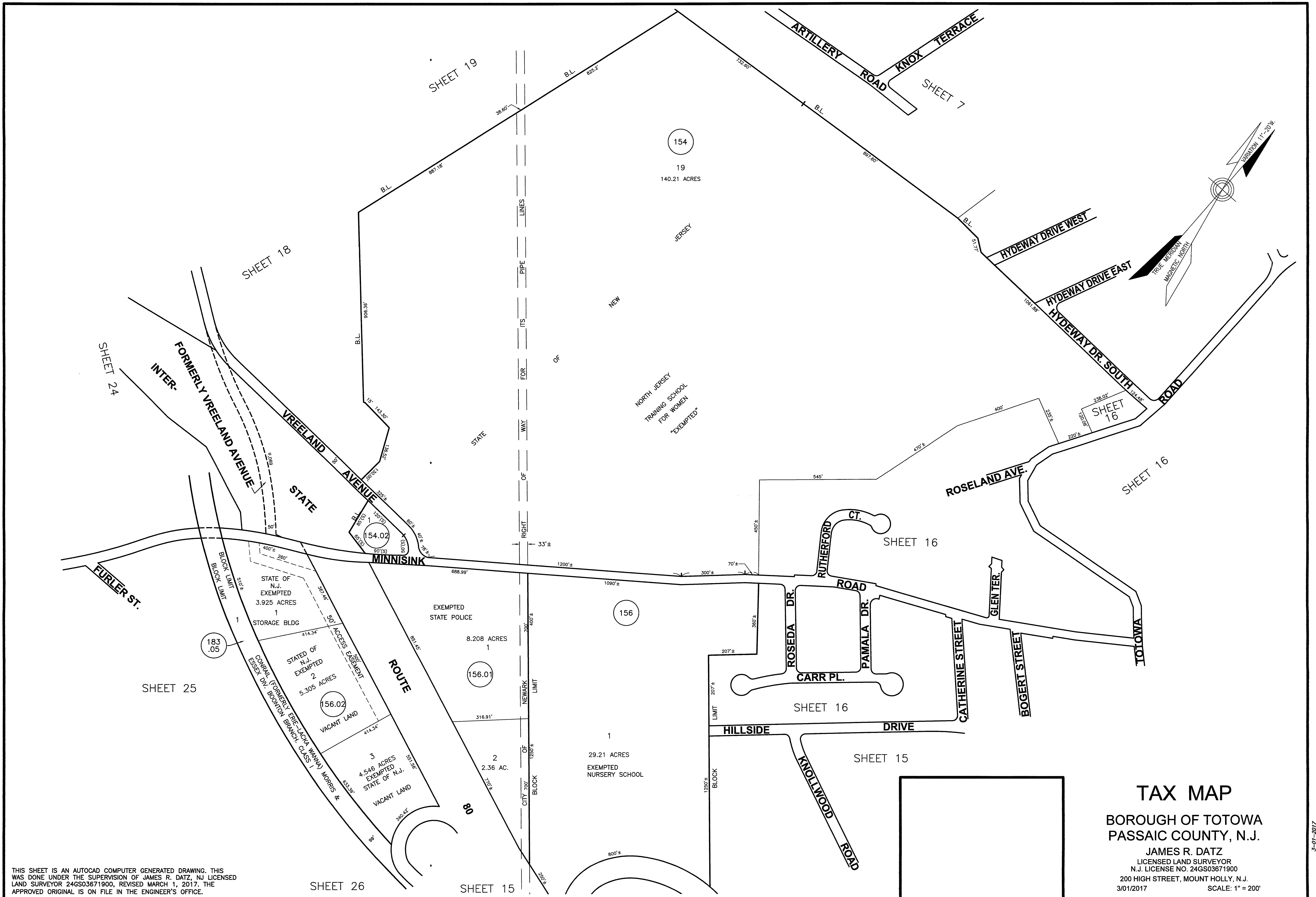
TAX MAP
BOROUGH OF TOTOWA
PASSAIC COUNTY, N.J.

JAMES R. DATZ
LICENSED LAND SURVEYOR
N.J. LICENSE NO. 24GS03671900
200 HIGH STREET, MOUNT HOLLY, N.J.
3/01/2017 SCALE: 1" = 100'

THIS SHEET IS AN AUTOCAD COMPUTER GENERATED DRAWING. THIS WAS DONE UNDER THE SUPERVISION OF JAMES R. DATZ, NJ LICENSED LAND SURVEYOR 24GS03671900, REVISED MARCH 1, 2017. THE APPROVED ORIGINAL IS ON FILE IN THE ENGINEER'S OFFICE.

SHEET 15

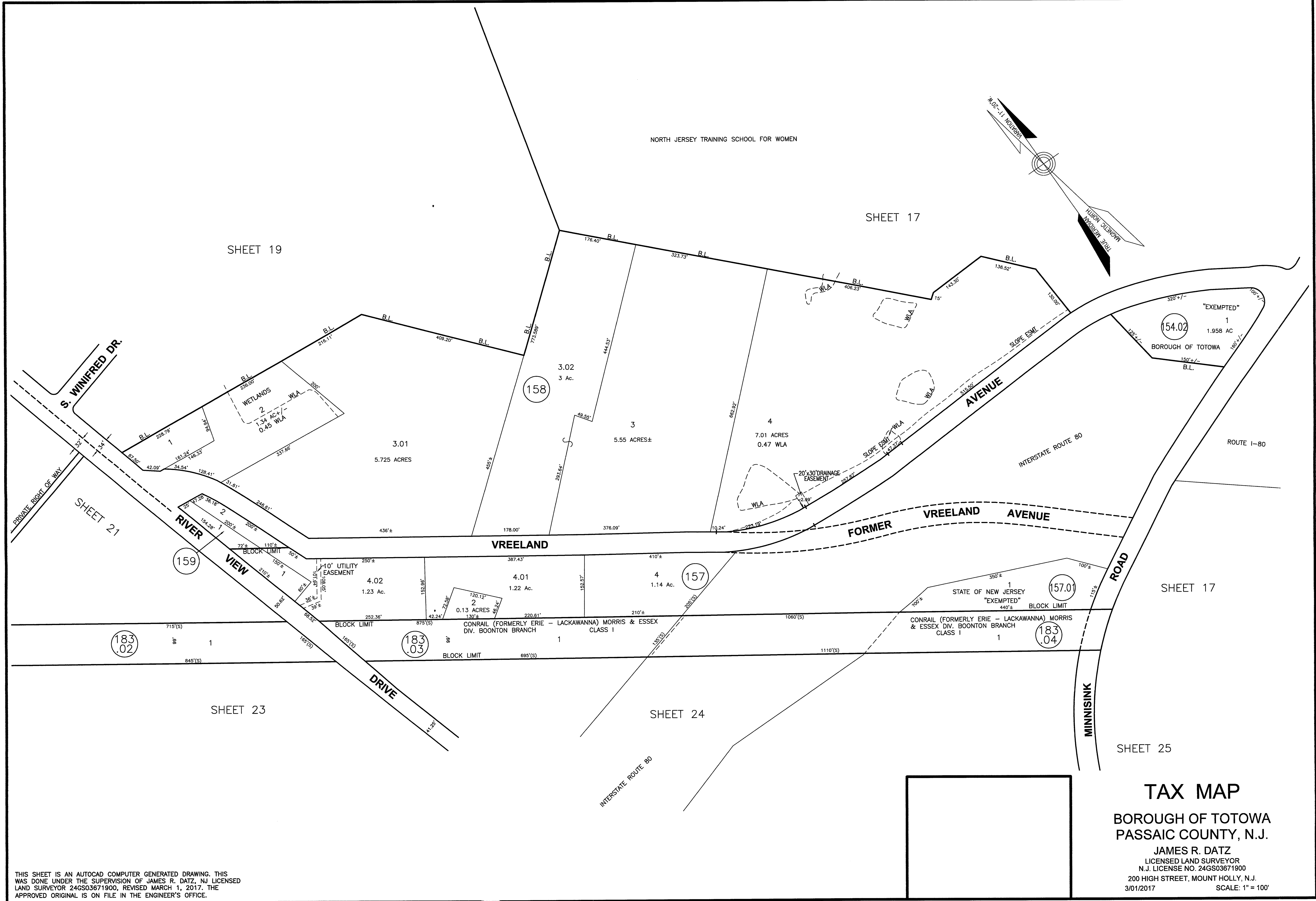
3-01-2017



THIS SHEET IS AN AUTOCAD COMPUTER GENERATED DRAWING. THIS WAS DONE UNDER THE SUPERVISION OF JAMES R. DATZ, NJ LICENSED LAND SURVEYOR 24GS03671900, REVISED MARCH 1, 2017. THE APPROVED ORIGINAL IS ON FILE IN THE ENGINEER'S OFFICE.

TAX MAP
 BOROUGH OF TOTOWA
 PASSAIC COUNTY, N.J.
 JAMES R. DATZ
 LICENSED LAND SURVEYOR
 N.J. LICENSE NO. 24GS03671900
 200 HIGH STREET, MOUNT HOLLY, N.J.
 3/01/2017 SCALE: 1" = 200'

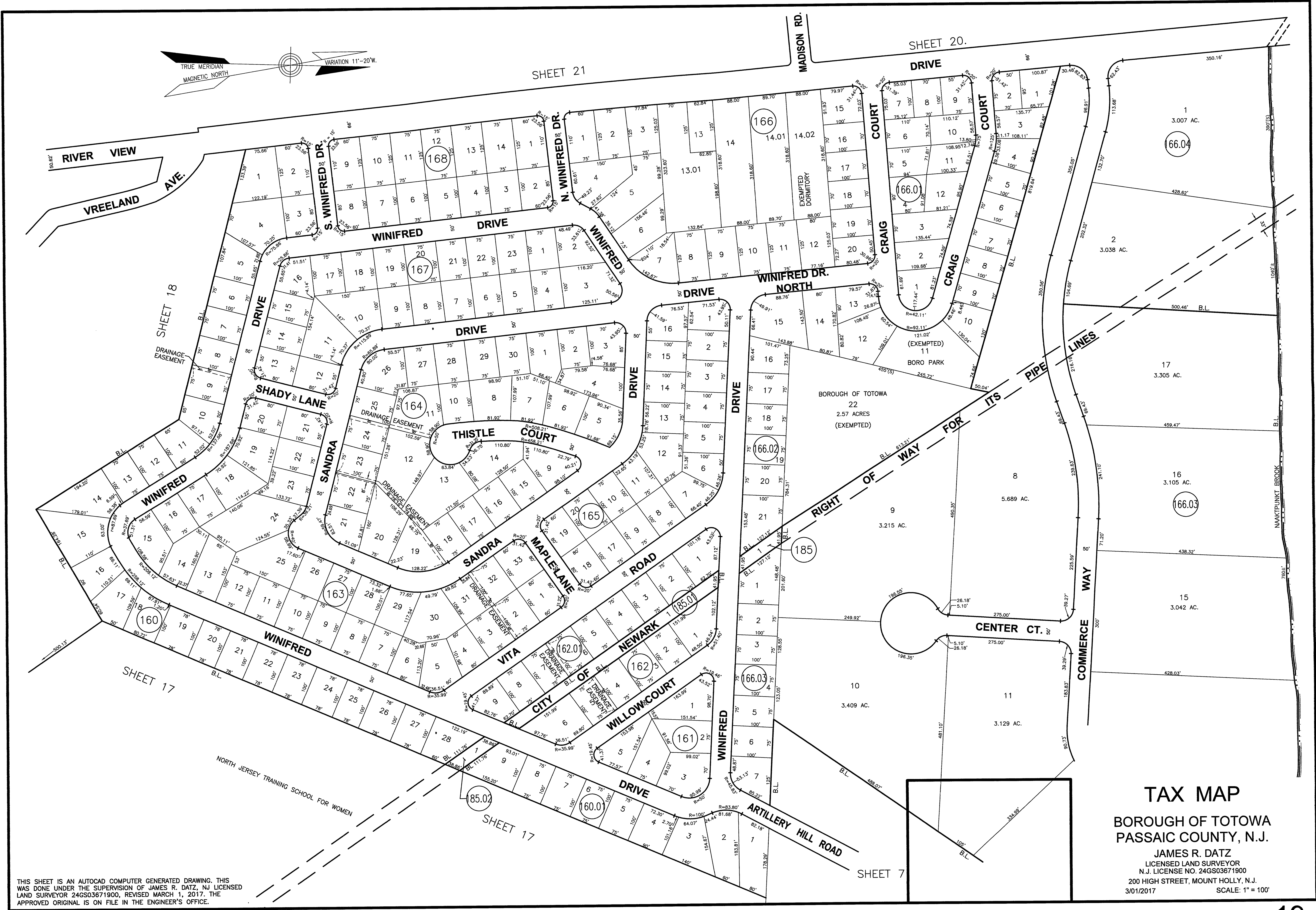
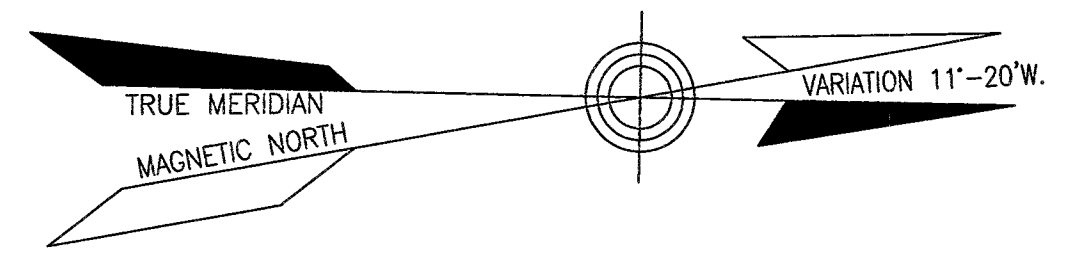
3-01-2017



THIS SHEET IS AN AUTOCAD COMPUTER GENERATED DRAWING. THIS WAS DONE UNDER THE SUPERVISION OF JAMES R. DATZ, NJ LICENSED LAND SURVEYOR 24GS03671900, REVISED MARCH 1, 2017. THE APPROVED ORIGINAL IS ON FILE IN THE ENGINEER'S OFFICE.

TAX MAP
 BOROUGH OF TOTOWA
 PASSAIC COUNTY, N.J.
 JAMES R. DATZ
 LICENSED LAND SURVEYOR
 N.J. LICENSE NO. 24GS03671900
 200 HIGH STREET, MOUNT HOLLY, N.J.
 3/01/2017 SCALE: 1" = 100'

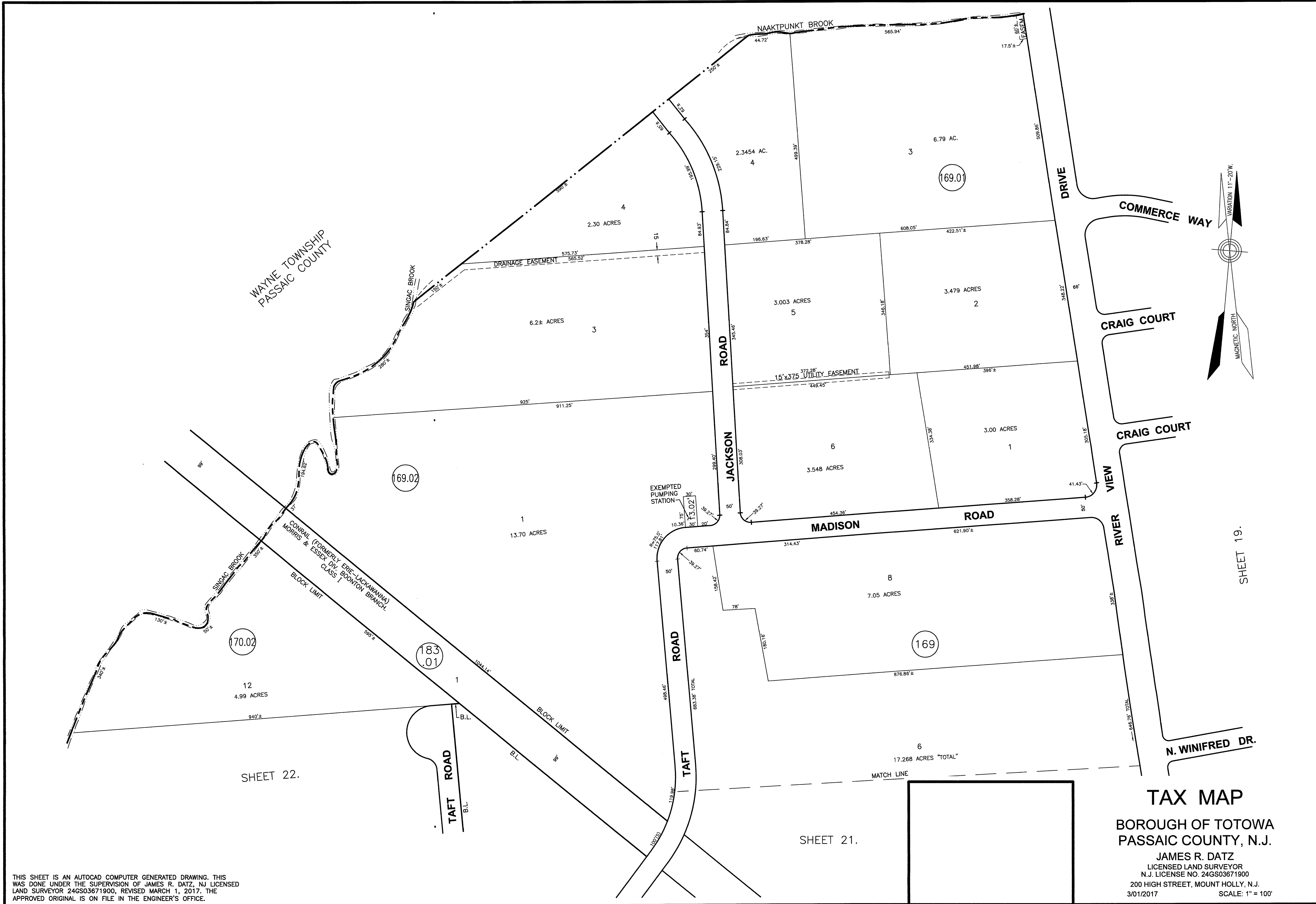
3-01-2017



TAX MAP
 BOROUGH OF TOTOWA
 PASSAIC COUNTY, N.J.
 JAMES R. DATZ
 LICENSED LAND SURVEYOR
 N.J. LICENSE NO. 24GS03671900
 200 HIGH STREET, MOUNT HOLLY, N.J.
 3/01/2017 SCALE: 1" = 100'

THIS SHEET IS AN AUTOCAD COMPUTER GENERATED DRAWING. THIS WAS DONE UNDER THE SUPERVISION OF JAMES R. DATZ, NJ LICENSED LAND SURVEYOR 24GS03671900, REVISED MARCH 1, 2017. THE APPROVED ORIGINAL IS ON FILE IN THE ENGINEER'S OFFICE.

J-01-2017



TAX MAP
 BOROUGH OF TOTOWA
 PASSAIC COUNTY, N.J.
 JAMES R. DATZ
 LICENSED LAND SURVEYOR
 N.J. LICENSE NO. 24GS03671900
 200 HIGH STREET, MOUNT HOLLY, N.J.
 3/01/2017 SCALE: 1" = 100'

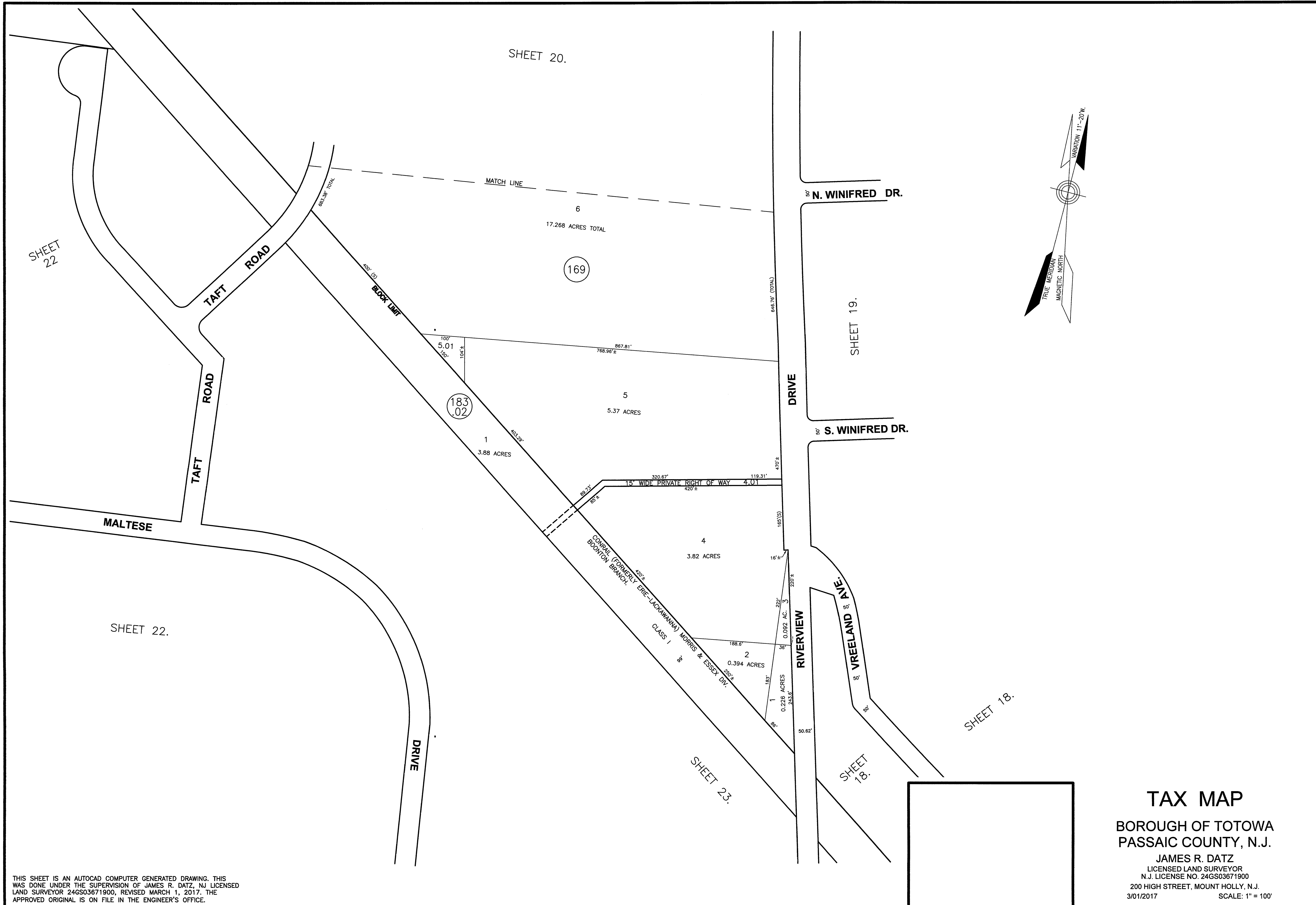
THIS SHEET IS AN AUTOCAD COMPUTER GENERATED DRAWING. THIS WAS DONE UNDER THE SUPERVISION OF JAMES R. DATZ, NJ LICENSED LAND SURVEYOR 24GS03671900, REVISED MARCH 1, 2017. THE APPROVED ORIGINAL IS ON FILE IN THE ENGINEER'S OFFICE.

SHEET 22.

SHEET 21.

SHEET 19.

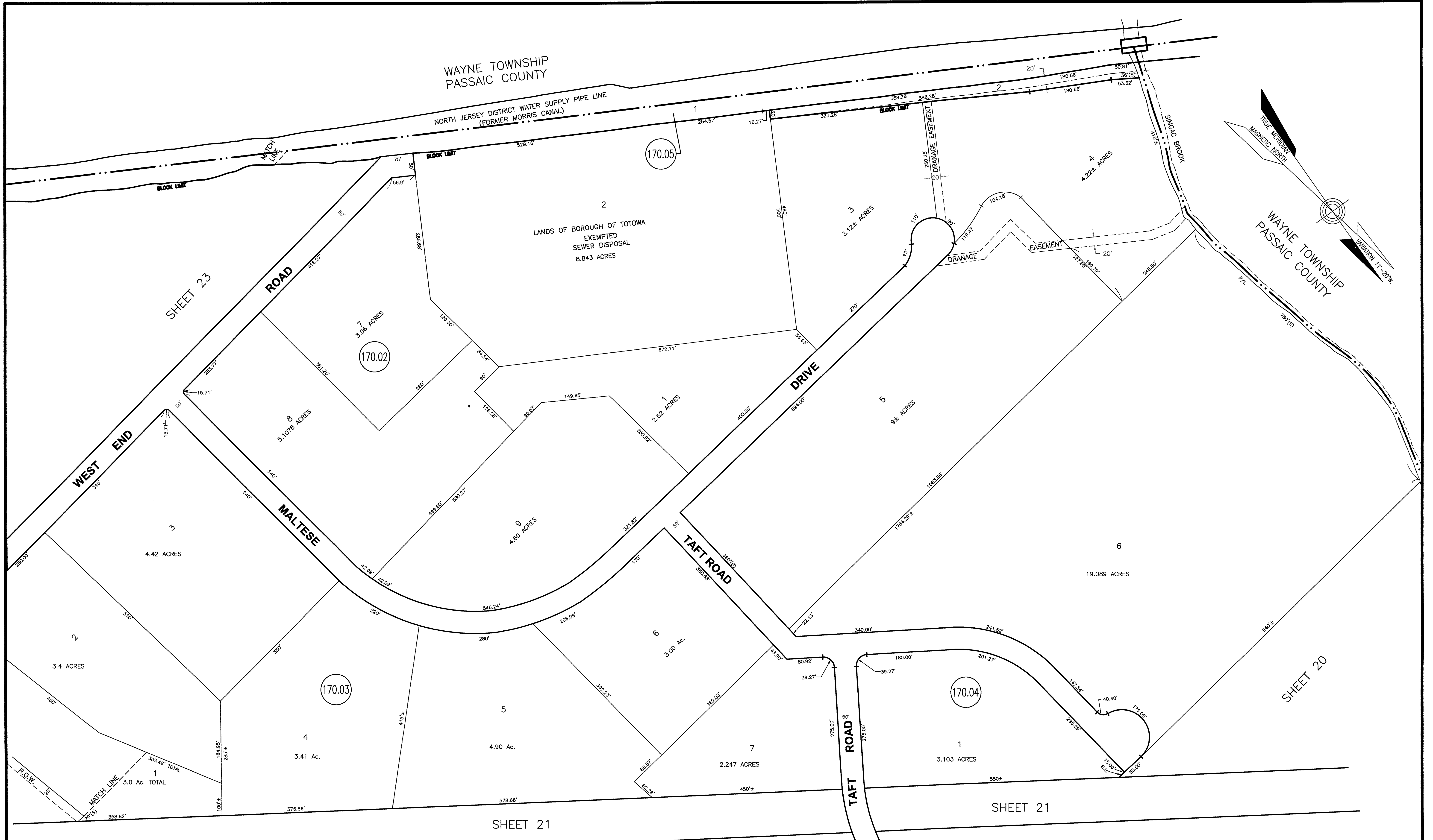
3-01-2017



THIS SHEET IS AN AUTOCAD COMPUTER GENERATED DRAWING. THIS WAS DONE UNDER THE SUPERVISION OF JAMES R. DATZ, NJ LICENSED LAND SURVEYOR 24GS03671900. REVISED MARCH 1, 2017. THE APPROVED ORIGINAL IS ON FILE IN THE ENGINEER'S OFFICE.

TAX MAP
 BOROUGH OF TOTOWA
 PASSAIC COUNTY, N.J.
 JAMES R. DATZ
 LICENSED LAND SURVEYOR
 N.J. LICENSE NO. 24GS03671900
 200 HIGH STREET, MOUNT HOLLY, N.J.
 3/01/2017 SCALE: 1" = 100'

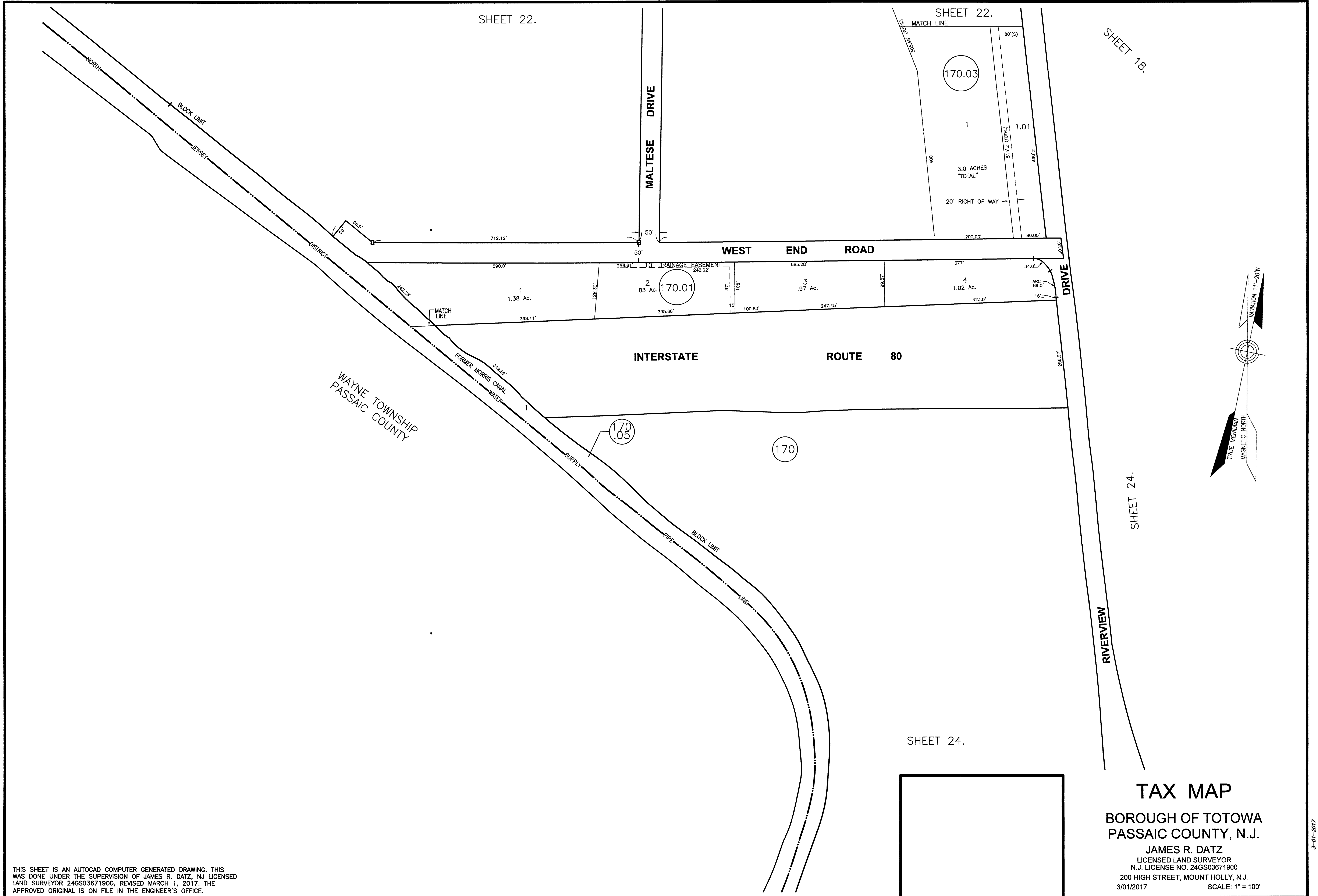
3-01-2017



THIS SHEET IS AN AUTOCAD COMPUTER GENERATED DRAWING. THIS WAS DONE UNDER THE SUPERVISION OF JAMES R. DATZ, NJ LICENSED LAND SURVEYOR 24GS03671900, REVISED MARCH 1, 2017. THE APPROVED ORIGINAL IS ON FILE IN THE ENGINEER'S OFFICE.

TAX MAP
 BOROUGH OF TOTOWA
 PASSAIC COUNTY, N.J.
 JAMES R. DATZ
 LICENSED LAND SURVEYOR
 N.J. LICENSE NO. 24GS03671900
 200 HIGH STREET, MOUNT HOLLY, N.J.
 3/01/2017 SCALE: 1" = 100'

3-01-2017



THIS SHEET IS AN AUTOCAD COMPUTER GENERATED DRAWING. THIS WAS DONE UNDER THE SUPERVISION OF JAMES R. DATZ, NJ LICENSED LAND SURVEYOR 24GS03671900, REVISED MARCH 1, 2017. THE APPROVED ORIGINAL IS ON FILE IN THE ENGINEER'S OFFICE.

TAX MAP
 BOROUGH OF TOTOWA
 PASSAIC COUNTY, N.J.
 JAMES R. DATZ
 LICENSED LAND SURVEYOR
 N.J. LICENSE NO. 24GS03671900
 200 HIGH STREET, MOUNT HOLLY, N.J.
 3/01/2017 SCALE: 1" = 100'

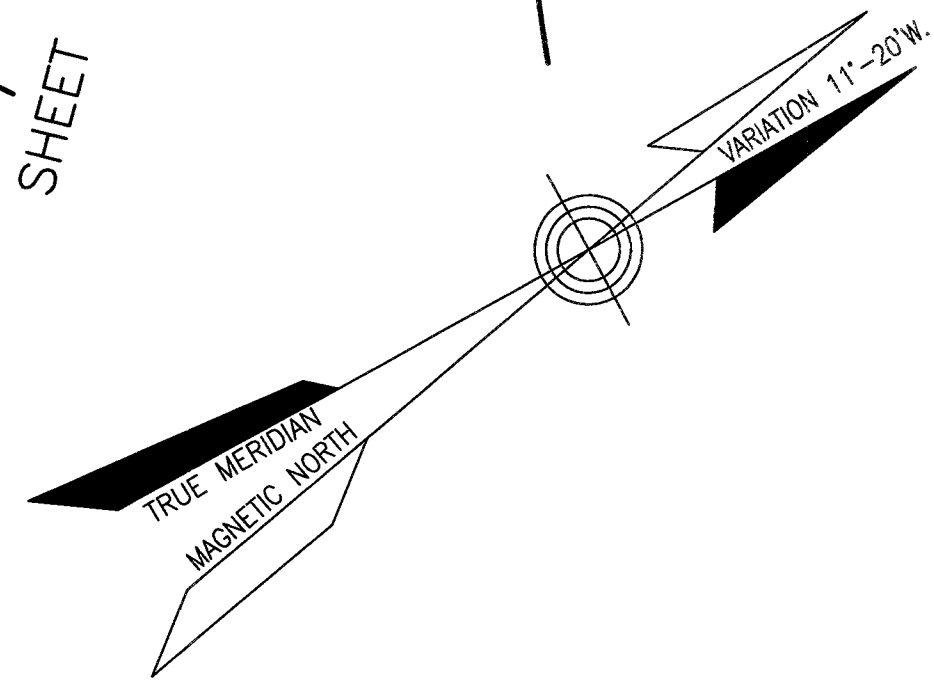
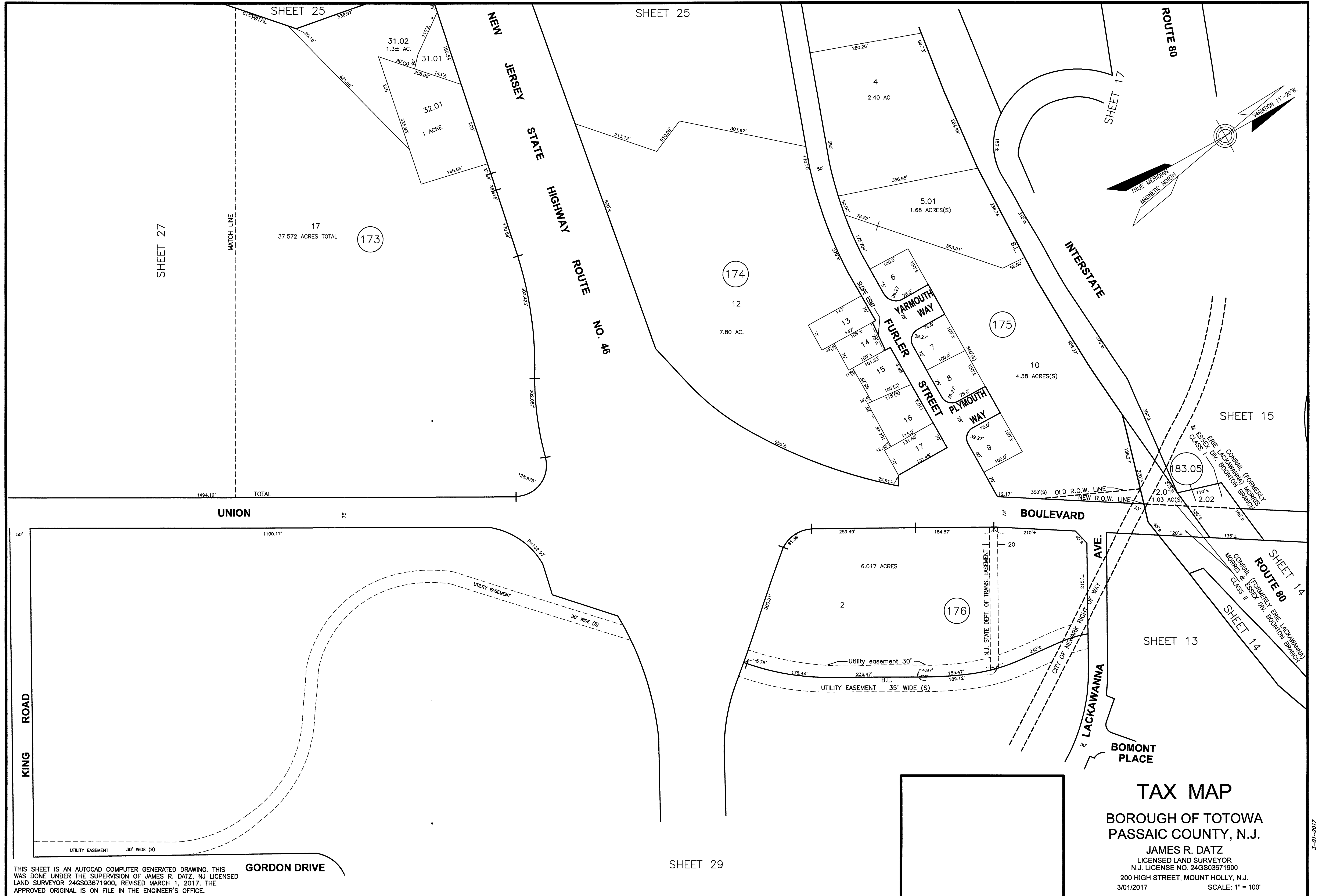
3-01-2017



TAX MAP
 BOROUGH OF TOTOWA
 PASSAIC COUNTY, N.J.
 JAMES R. DATZ
 LICENSED LAND SURVEYOR
 N.J. LICENSE NO. 24GS03671900
 200 HIGH STREET, MOUNT HOLLY, N.J.
 3/01/2017 SCALE: 1" = 100'

THIS SHEET IS AN AUTOCAD COMPUTER GENERATED DRAWING. THIS WAS DONE UNDER THE SUPERVISION OF JAMES R. DATZ, NJ LICENSED LAND SURVEYOR. 24GS03671900, REVISED MARCH 1, 2017. THE APPROVED ORIGINAL IS ON FILE IN THE ENGINEER'S OFFICE.

3-01-2017



TAX MAP
 BOROUGH OF TOTOWA
 PASSAIC COUNTY, N.J.
 JAMES R. DATZ
 LICENSED LAND SURVEYOR
 N.J. LICENSE NO. 24GS03671900
 200 HIGH STREET, MOUNT HOLLY, N.J.
 3/01/2017 SCALE: 1" = 100'

THIS SHEET IS AN AUTOCAD COMPUTER GENERATED DRAWING. THIS WAS DONE UNDER THE SUPERVISION OF JAMES R. DATZ, NJ LICENSED LAND SURVEYOR 24GS03671900, REVISED MARCH 1, 2017. THE APPROVED ORIGINAL IS ON FILE IN THE ENGINEER'S OFFICE.

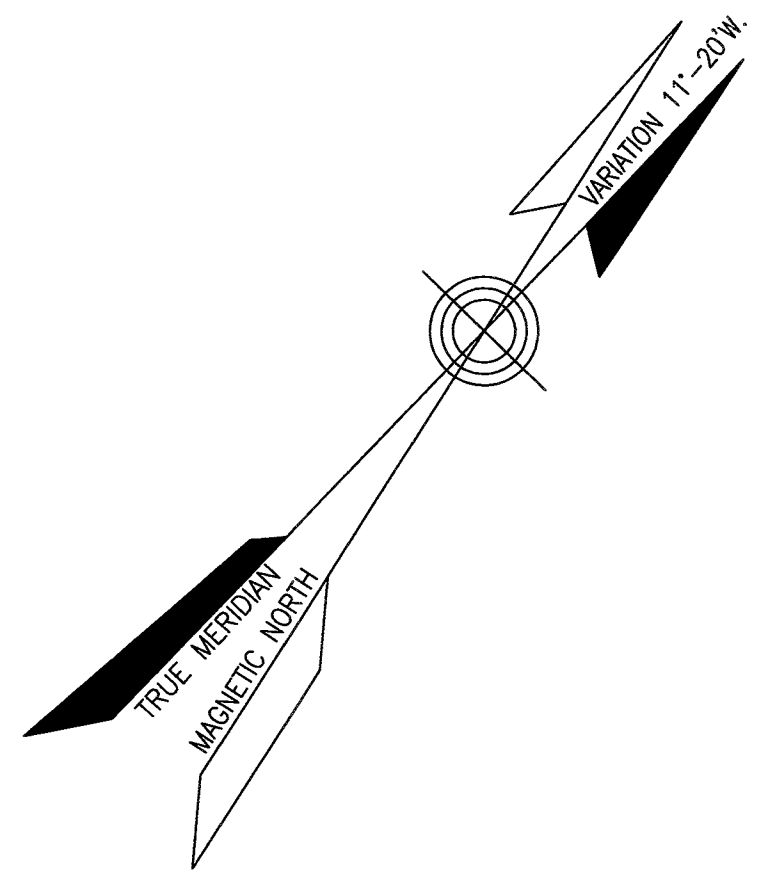
3-01-2017

SHEET 25.

SHEET 26.

SHEET 29.

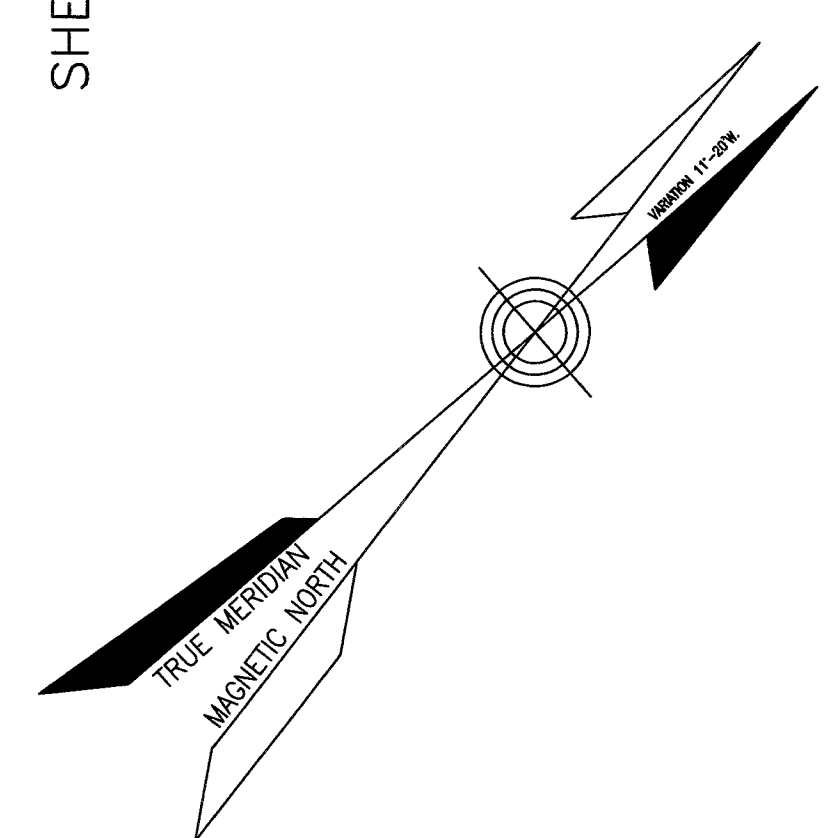
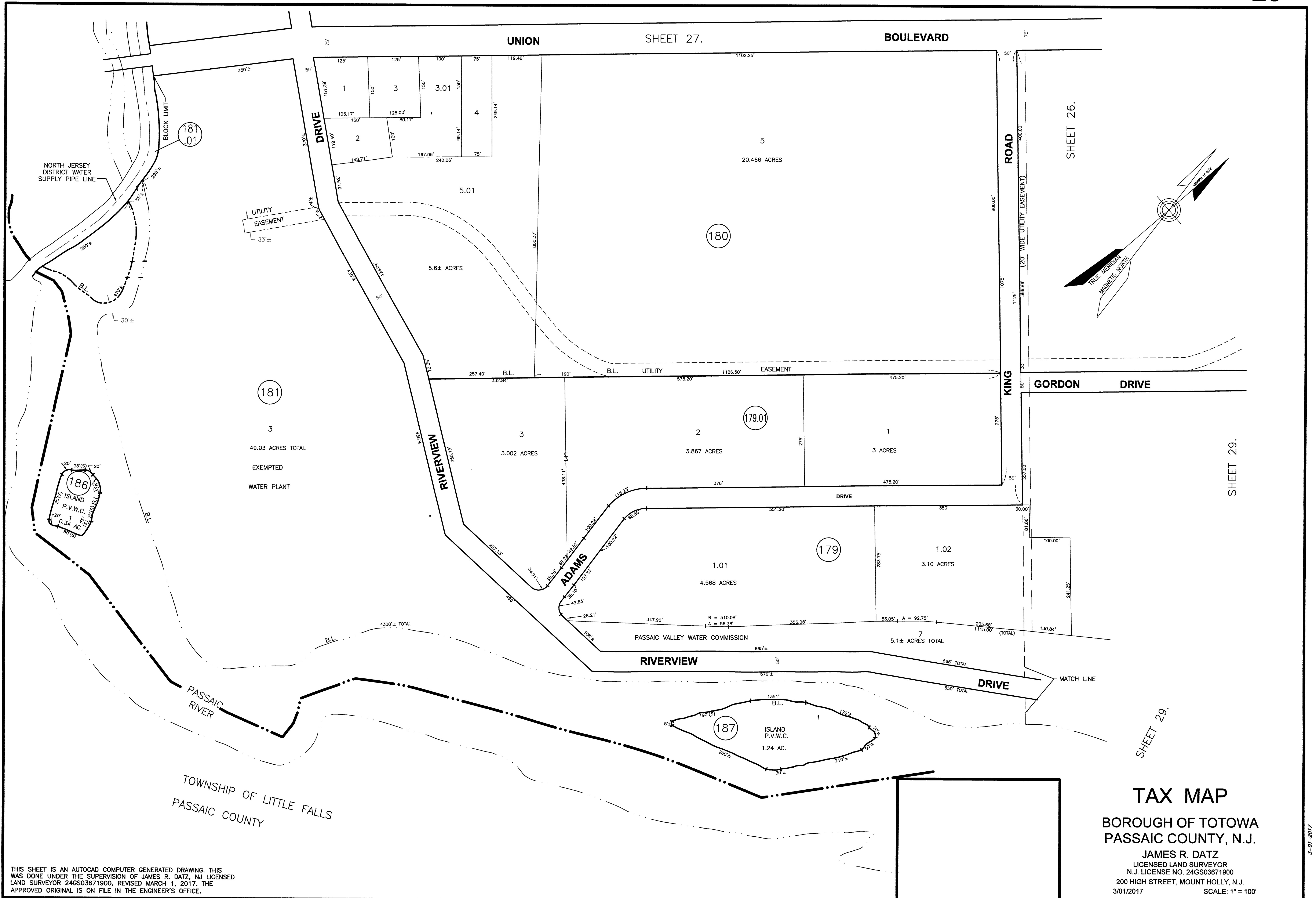
SHEET 28.



THIS SHEET IS AN AUTOCAD COMPUTER GENERATED DRAWING. THIS WAS DONE UNDER THE SUPERVISION OF JAMES R. DATZ, NJ LICENSED LAND SURVEYOR 24GS03671900, REVISED MARCH 1, 2017. THE APPROVED ORIGINAL IS ON FILE IN THE ENGINEER'S OFFICE.

TAX MAP
 BOROUGH OF TOTOWA
 PASSAIC COUNTY, N.J.
 JAMES R. DATZ
 LICENSED LAND SURVEYOR
 N.J. LICENSE NO. 24GS03671900
 200 HIGH STREET, MOUNT HOLLY, N.J.
 3/01/2017 SCALE: 1" = 100'

3-01-2017



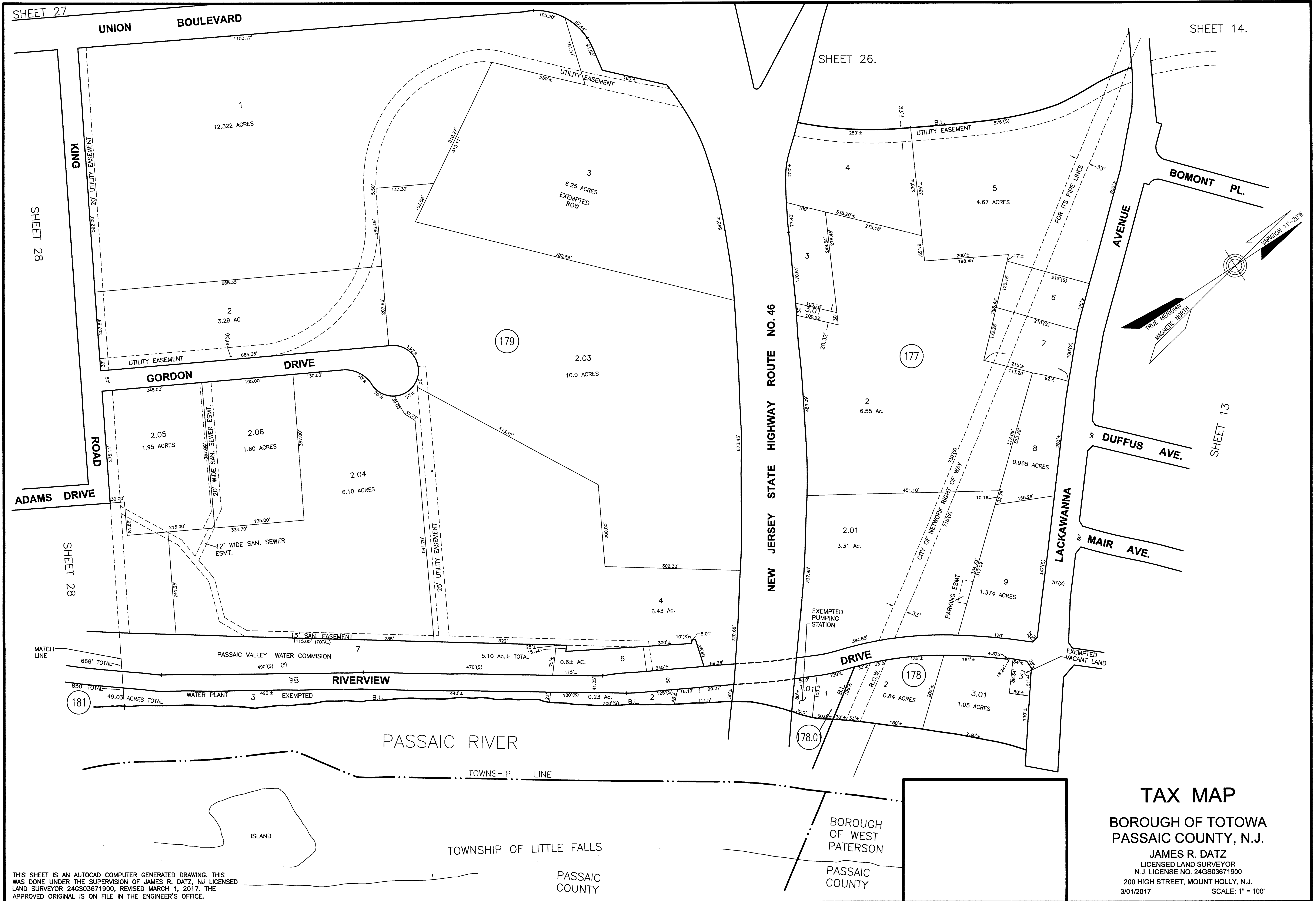
TOWNSHIP OF LITTLE FALLS
PASSAIC COUNTY

TAX MAP
 BOROUGH OF TOTOWA
 PASSAIC COUNTY, N.J.
 JAMES R. DATZ
 LICENSED LAND SURVEYOR
 N.J. LICENSE NO. 24GS03671900
 200 HIGH STREET, MOUNT HOLLY, N.J.
 3/01/2017 SCALE: 1" = 100'

THIS SHEET IS AN AUTOCAD COMPUTER GENERATED DRAWING. THIS WAS DONE UNDER THE SUPERVISION OF JAMES R. DATZ, NJ LICENSED LAND SURVEYOR 24GS03671900, REVISED MARCH 1, 2017. THE APPROVED ORIGINAL IS ON FILE IN THE ENGINEER'S OFFICE.

SHEET 29.

SHEET 29.



SHEET 27

SHEET 14.

SHEET 26.

SHEET 13

SHEET 28

SHEET 28

THIS SHEET IS AN AUTOCAD COMPUTER GENERATED DRAWING. THIS WAS DONE UNDER THE SUPERVISION OF JAMES R. DATZ, NJ LICENSED LAND SURVEYOR 24GS03671900, REVISED MARCH 1, 2017. THE APPROVED ORIGINAL IS ON FILE IN THE ENGINEER'S OFFICE.

TAX MAP
 BOROUGH OF TOTOWA
 PASSAIC COUNTY, N.J.
 JAMES R. DATZ
 LICENSED LAND SURVEYOR
 N.J. LICENSE NO. 24GS03671900
 200 HIGH STREET, MOUNT HOLLY, N.J.
 3/01/2017 SCALE: 1" = 100'

3-01-2017